

**Tillbridge Solar Project  
EN010142**

**Volume 2**

**Traffic Regulation Measures Plans**

**Document Reference: EN010142/APP/2.5**

**Regulation 5(2)(o)  
Infrastructure Planning (Applications: Prescribed Forms and  
Procedure) Regulations 2009**

**October 2024  
Revision Number: 03**

**tillbridgesolar.com**

---




**Key**

ORDER LIMITS

LAND NOT INCLUDED IN THE ORDER LIMITS

Scale  
0 250 500 1000 2000m

Original Size (A1) 1:25000 @ A1 1:50000 @ A3

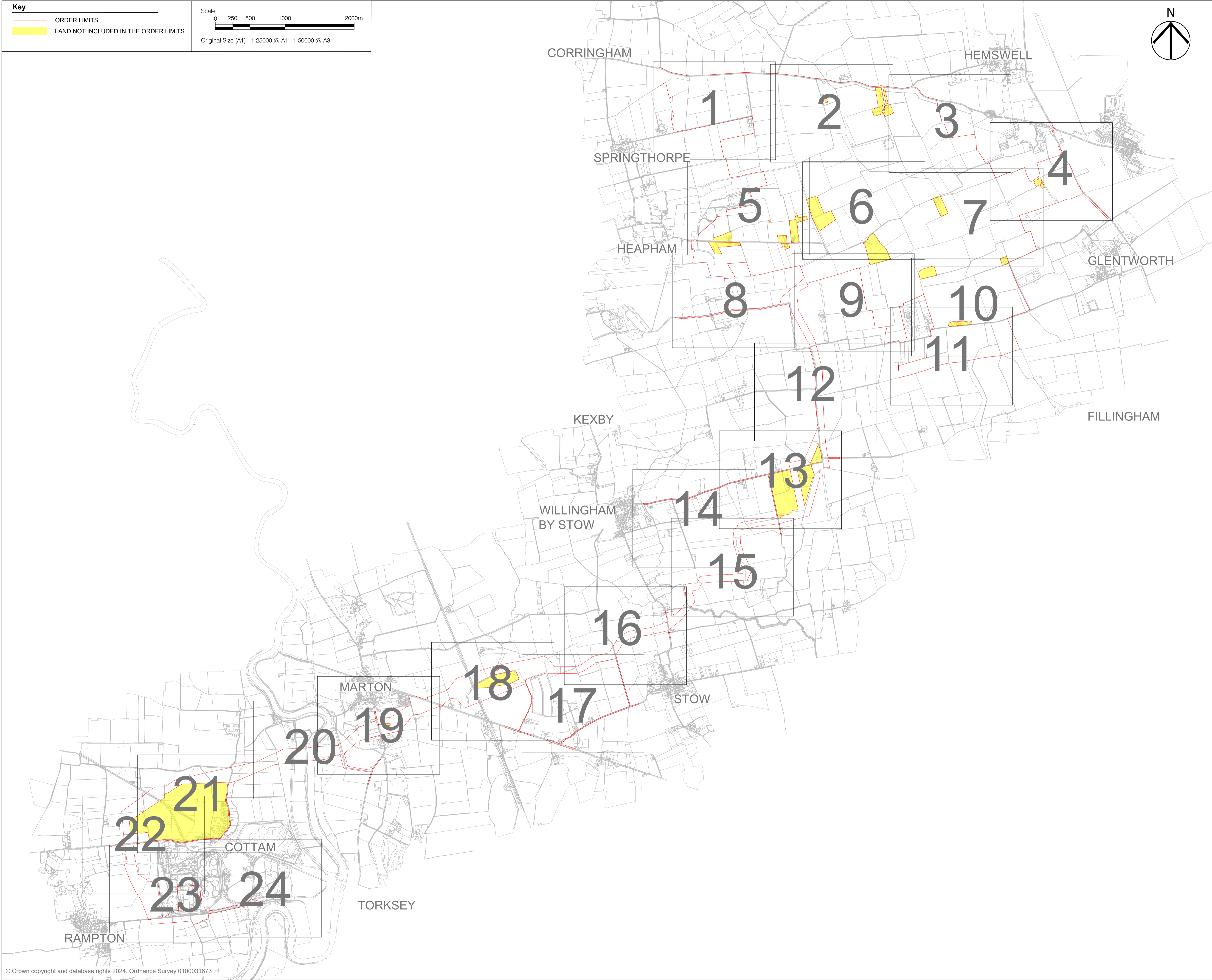


**Project**  
TILLBRIDGE SOLAR PROJECT

**Client**  
TILLBRIDGE SOLAR LIMITED

**Consultant**  
**Aecom**  
1 Tanfield  
Edinburgh  
EH3 5DA  
United Kingdom  
Fax +44 (0)131 301 8699  
Tel +44 (0)131 301 8600  
www.aecom.com

- Notes**
- ALL DIMENSIONS IN METERS UNLESS STATED OTHERWISE.
  - DO NOT SCALE FROM THIS DRAWING USE ONLY PRINTED DIMENSIONS.
  - THE PROPOSED WORKS SHOWN ARE ILLUSTRATIVE ONLY AND WILL BE SUBJECT TO CHANGE AS PART OF DETAILED DESIGN DEVELOPMENT. ANY CHANGES WILL BE LIMITED TO BEING WITHIN THE ORDER LIMITS AND ANY OTHER CONSTRAINTS INCLUDED IN THE DEVELOPMENT CONSENT ORDER.
  - THE PROPOSED TRAFFIC REGULATION ORDERS AND TRAFFIC MANAGEMENT WORKS SHOWN ARE TO BE READ IN CONJUNCTION WITH SCHEDULE(S) 8 OF THE DEVELOPMENT CONSENT ORDER.



This drawing has been prepared for the use of AECOM's client. It may not be used, modified, reproduced or relied upon by third parties, except as agreed by AECOM or as required by law. AECOM accepts no responsibility, and denies any liability whatsoever, to any party that uses or relies on this drawing without AECOM's express written consent. Do not scale this document. All measurements must be obtained from the stated dimensions.

**ISSUE/REVISION**

I/R	DATE	DESCRIPTION
P03	08-10-2024	Updated Order Limit Exclusion
P02	24-07-2024	Updated Order Limits
P01	29-02-2024	DCO Application Issue

**Purpose Of Issue**  
DCO APPLICATION

**Project Number**  
60682158

**Sheet Title**  
TRAFFIC REGULATION MEASURES KEY PLAN


**Reference Number**  
EN010142/APP/2.5

**Legislation Reference**  
APFP 2009 Regulation 5(2)(o)

**Sheet Number**  
60682158-ACM-XX-00-DR-CE-1230

**Scale:** As shown @ A1 **Rev:** P03





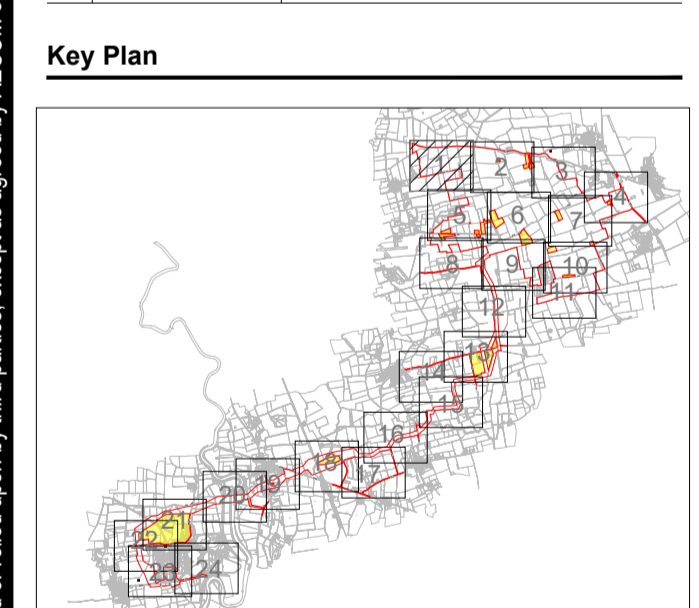
- Notes**
1. ALL DIMENSIONS IN METERS UNLESS STATED OTHERWISE.
  2. DO NOT SCALE FROM THIS DRAWING USE ONLY PRINTED DIMENSIONS.
  3. THE PROPOSED WORKS SHOWN ARE ILLUSTRATIVE ONLY AND WILL BE SUBJECT TO CHANGE AS PART OF DETAILED DESIGN DEVELOPMENT. ANY CHANGES WILL BE LIMITED TO BEING WITHIN THE ORDER LIMITS AND ANY OTHER CONSTRAINTS INCLUDED IN THE DEVELOPMENT CONSENT ORDER.
  4. THE PROPOSED TRAFFIC REGULATION ORDERS AND TRAFFIC MANAGEMENT WORKS SHOWN ARE TO BE READ IN CONJUNCTION WITH SCHEDULE(S) 8 OF THE DEVELOPMENT CONSENT ORDER.

**Key**

	ORDER LIMITS
	LAND NOT INCLUDED IN THE ORDER LIMITS
	TEMPORARY TRAFFIC SIGNAL AND BANKSMAN CONTROL AREA

**ISSUE/REVISION**

I/R	DATE	DESCRIPTION
P03	08-10-2024	Updated Order Limit Exclusion
P02	24-07-2024	Updated Order Limits
P01	29-02-2024	DCO Application Issue



**Purpose Of Issue**  
DCO APPLICATION

**Project Number**  
60682158

**Sheet Title**  
TRAFFIC REGULATION MEASURES PLANS SHEET 1 OF 24

**Reference Number**  
EN010142/APP/2.5

**Legislation Reference**  
APFP 2009 Regulation 5(2)(o)

**Sheet Number**  
60682158-ACM-XX-00-DR-CE-1231

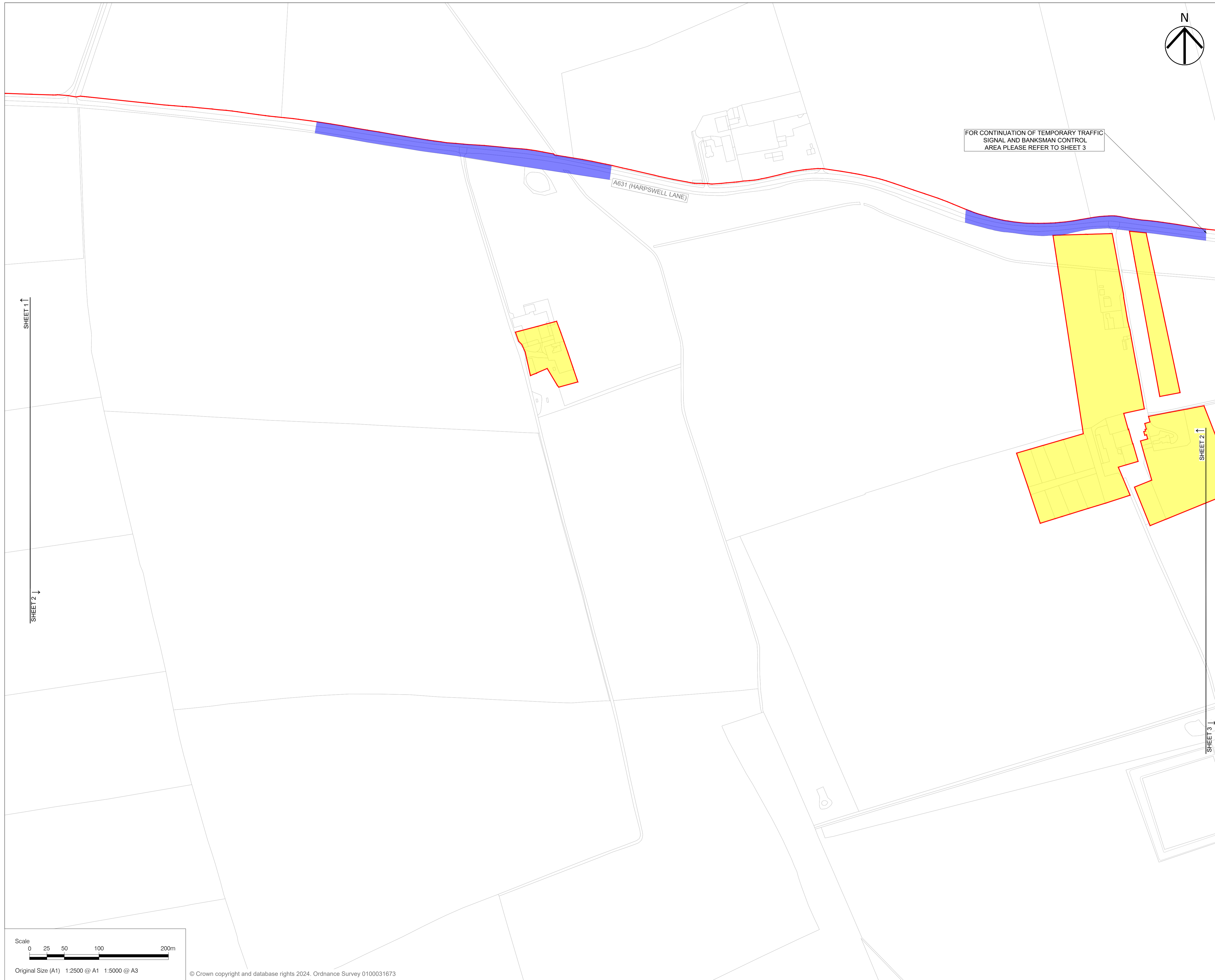
**Scale:** As shown @ A1 **Rev:** P03



Original Size (A1) 1:2500 @ A1 1:5000 @ A3


This drawing has been prepared for the use of AECOM's client. It may not be used, modified, reproduced or relied upon by third parties, except as agreed by AECOM or as required by law. AECOM accepts no responsibility, and denies any liability whatsoever, to any party that uses or relies on this drawing without AECOM's express written consent. Do not scale this document. All measurements must be obtained from the stated dimensions.





FOR CONTINUATION OF TEMPORARY TRAFFIC SIGNAL AND BANKSMAN CONTROL AREA PLEASE REFER TO SHEET 3

A631 (HARPSWELL LANE)

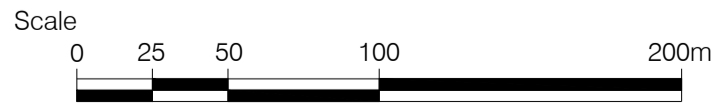


SHEET 1 ↑

↓ SHEET 2

↑ SHEET 2

↓ SHEET 3



Original Size (A1) 1:2500 @ A1 1:5000 @ A3

© Crown copyright and database rights 2024. Ordnance Survey 0100031673



**Project**

**TILLBRIDGE SOLAR PROJECT**

**Client**

**TILLBRIDGE SOLAR LIMITED**

**Consultant**

**Aecom**  
1 Tanfield  
Edinburgh  
EH3 5DA  
United Kingdom  
Fax +44 (0)131 301 8699  
Tel +44 (0)131 301 8600  
www.aecom.com

**Notes**

1. ALL DIMENSIONS IN METERS UNLESS STATED OTHERWISE.
2. DO NOT SCALE FROM THIS DRAWING USE ONLY PRINTED DIMENSIONS.
3. THE PROPOSED WORKS SHOWN ARE ILLUSTRATIVE ONLY AND WILL BE SUBJECT TO CHANGE AS PART OF DETAILED DESIGN DEVELOPMENT. ANY CHANGES WILL BE LIMITED TO BEING WITHIN THE ORDER LIMITS AND ANY OTHER CONSTRAINTS INCLUDED IN THE DEVELOPMENT CONSENT ORDER.
4. THE PROPOSED TRAFFIC REGULATION ORDERS AND TRAFFIC MANAGEMENT WORKS SHOWN ARE TO BE READ IN CONJUNCTION WITH SCHEDULE(S) 8 OF THE DEVELOPMENT CONSENT ORDER.

**Key**

- ORDER LIMITS
- LAND NOT INCLUDED IN THE ORDER LIMITS
- TEMPORARY TRAFFIC SIGNAL AND BANKSMAN CONTROL AREA

**ISSUE/REVISION**

I/R	DATE	DESCRIPTION
P03	08-10-2024	Updated Order Limit Exclusion
P02	24-07-2024	Updated Order Limits
P01	29-02-2024	DCO Application Issue

**Key Plan**



**Purpose Of Issue**

DCO APPLICATION

**Project Number**

60682158

**Sheet Title**

TRAFFIC REGULATION MEASURES PLANS SHEET 2 OF 24

**Reference Number**

EN010142/APP/2.5

**Legislation Reference**

APFP 2009 Regulation 5(2)(o)

**Sheet Number**

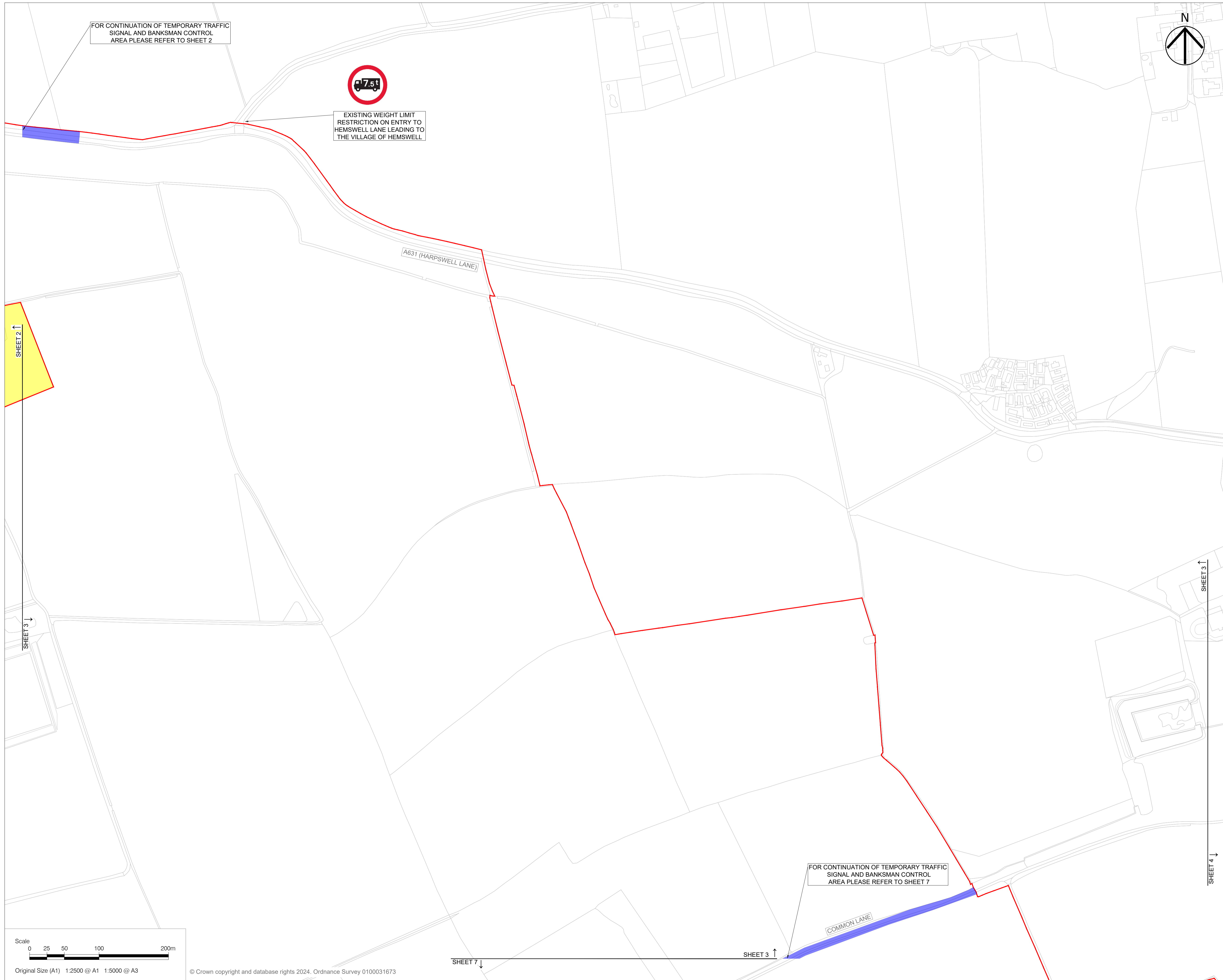
60682158-ACM-XX-00-DR-CE-1232

Scale: As shown @ A1

Rev: P03

This drawing has been prepared for the use of AECOM's client. It may not be used, modified, reproduced or relied upon by third parties, except as agreed by AECOM or as required by law. AECOM accepts no responsibility, and denies any liability whatsoever, to any party that uses or relies on this drawing without AECOM's express written consent. Do not scale this document. All measurements must be obtained from the stated dimensions.





**Project**  
TILLBRIDGE SOLAR PROJECT

**Client**  
TILLBRIDGE SOLAR LIMITED

**Consultant**  
Aecom  
1 Tanfield  
Edinburgh  
EH3 5DA  
United Kingdom  
Fax +44 (0)131 301 8699  
Tel +44 (0)131 301 8600  
www.aecom.com

- Notes**
- ALL DIMENSIONS IN METERS UNLESS STATED OTHERWISE.
  - DO NOT SCALE FROM THIS DRAWING USE ONLY PRINTED DIMENSIONS.
  - THE PROPOSED WORKS SHOWN ARE ILLUSTRATIVE ONLY AND WILL BE SUBJECT TO CHANGE AS PART OF DETAILED DESIGN DEVELOPMENT. ANY CHANGES WILL BE LIMITED TO BEING WITHIN THE ORDER LIMITS AND ANY OTHER CONSTRAINTS INCLUDED IN THE DEVELOPMENT CONSENT ORDER.
  - THE PROPOSED TRAFFIC REGULATION ORDERS AND TRAFFIC MANAGEMENT WORKS SHOWN ARE TO BE READ IN CONJUNCTION WITH SCHEDULE(S) 8 OF THE DEVELOPMENT CONSENT ORDER.

**Key**

	ORDER LIMITS
	LAND NOT INCLUDED IN THE ORDER LIMITS
	TEMPORARY TRAFFIC SIGNAL AND BANKSMAN CONTROL AREA

**ISSUE/REVISION**

I/R	DATE	DESCRIPTION
P03	08-10-2024	Updated Order Limit Exclusion
P02	24-07-2024	Updated Order Limits
P01	29-02-2024	DCO Application Issue

**Key Plan**



**Purpose Of Issue**  
DCO APPLICATION

**Project Number**  
60682158

**Sheet Title**  
TRAFFIC REGULATION MEASURES PLANS SHEET 3 OF 24

**Reference Number**  
EN010142/APP/2.5


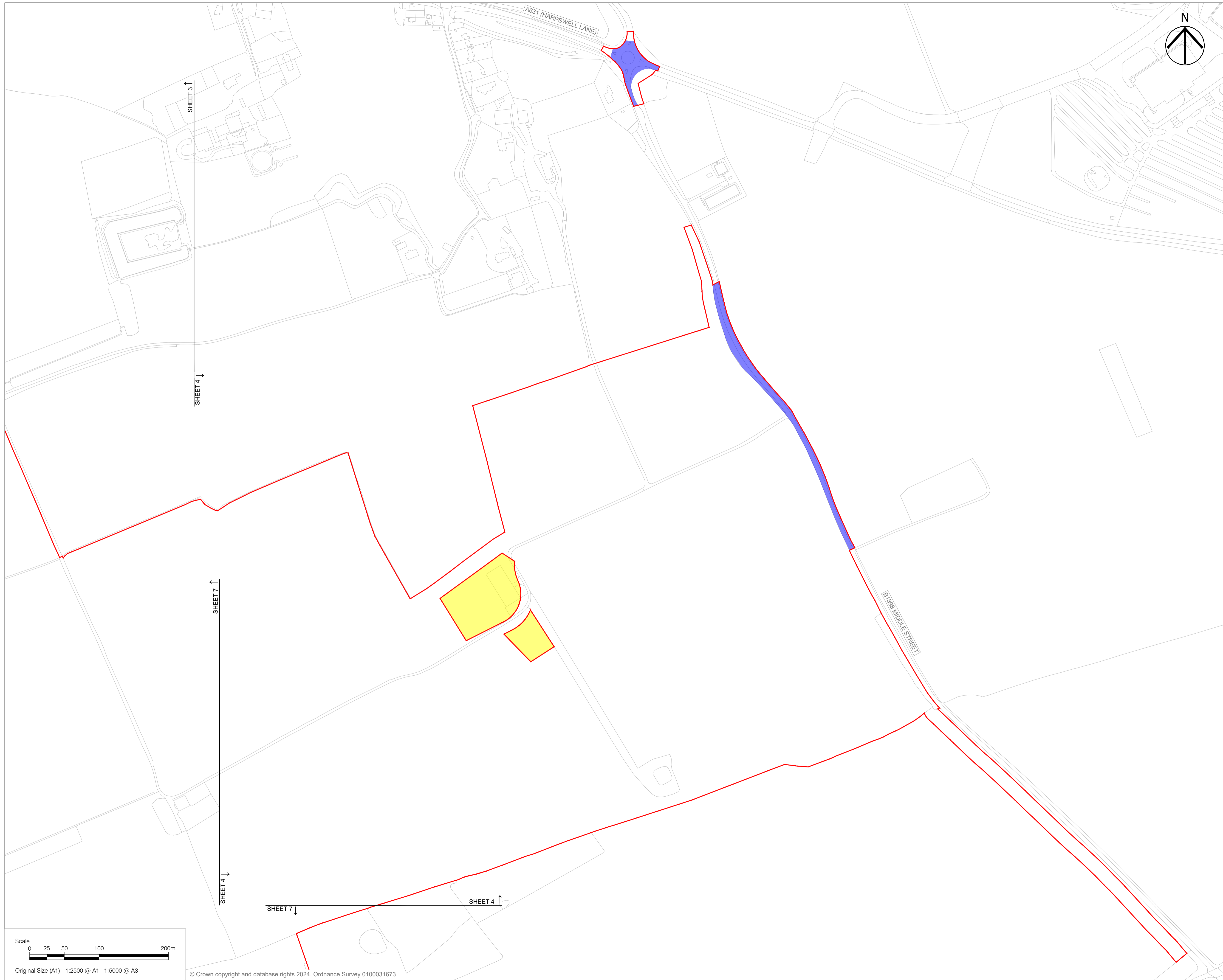
**Legislation Reference**  
APFP 2009 Regulation 5(2)(o)

**Sheet Number**  
60682158-ACM-XX-00-DR-CE-1233

**Scale:** As shown @ A1 **Rev:** P03

This drawing has been prepared for the use of AECOM's client. It may not be used, modified, reproduced or relied upon by third parties, except as agreed by AECOM or as required by law. AECOM accepts no responsibility, and denies any liability whatsoever, to any party that uses or relies on this drawing without AECOM's express written consent. Do not scale this document. All measurements must be obtained from the stated dimensions.





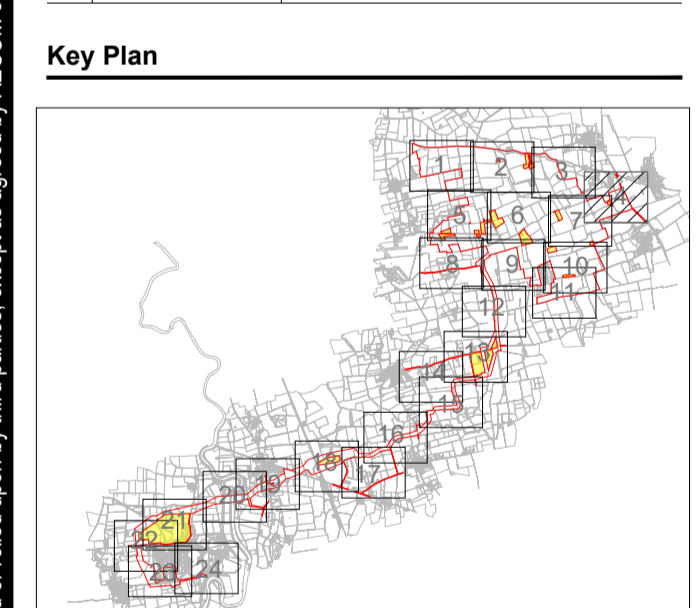
- Notes**
- ALL DIMENSIONS IN METERS UNLESS STATED OTHERWISE.
  - DO NOT SCALE FROM THIS DRAWING USE ONLY PRINTED DIMENSIONS.
  - THE PROPOSED WORKS SHOWN ARE ILLUSTRATIVE ONLY AND WILL BE SUBJECT TO CHANGE AS PART OF DETAILED DESIGN DEVELOPMENT. ANY CHANGES WILL BE LIMITED TO BEING WITHIN THE ORDER LIMITS AND ANY OTHER CONSTRAINTS INCLUDED IN THE DEVELOPMENT CONSENT ORDER.
  - THE PROPOSED TRAFFIC REGULATION ORDERS AND TRAFFIC MANAGEMENT WORKS SHOWN ARE TO BE READ IN CONJUNCTION WITH SCHEDULE(S) 8 OF THE DEVELOPMENT CONSENT ORDER.

**Key**

	ORDER LIMITS
	LAND NOT INCLUDED IN THE ORDER LIMITS
	TEMPORARY TRAFFIC SIGNAL AND BANKSMAN CONTROL AREA

**ISSUE/REVISION**

I/R	DATE	DESCRIPTION
P03	08-10-2024	Updated Order Limit Exclusion
P02	24-07-2024	Updated Order Limits
P01	29-02-2024	DCO Application Issue



**Purpose Of Issue**  
DCO APPLICATION

**Project Number**  
60682158

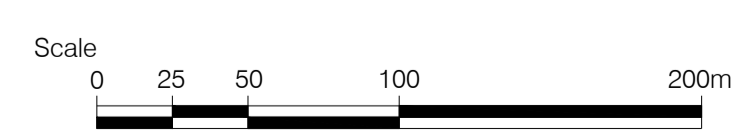
**Sheet Title**  
TRAFFIC REGULATION MEASURES PLANS SHEET 4 OF 24

**Reference Number**  
EN010142/APP/2.5

**Legislation Reference**  
APFP 2009 Regulation 5(2)(o)

**Sheet Number**  
60682158-ACM-XX-00-DR-CE-1234

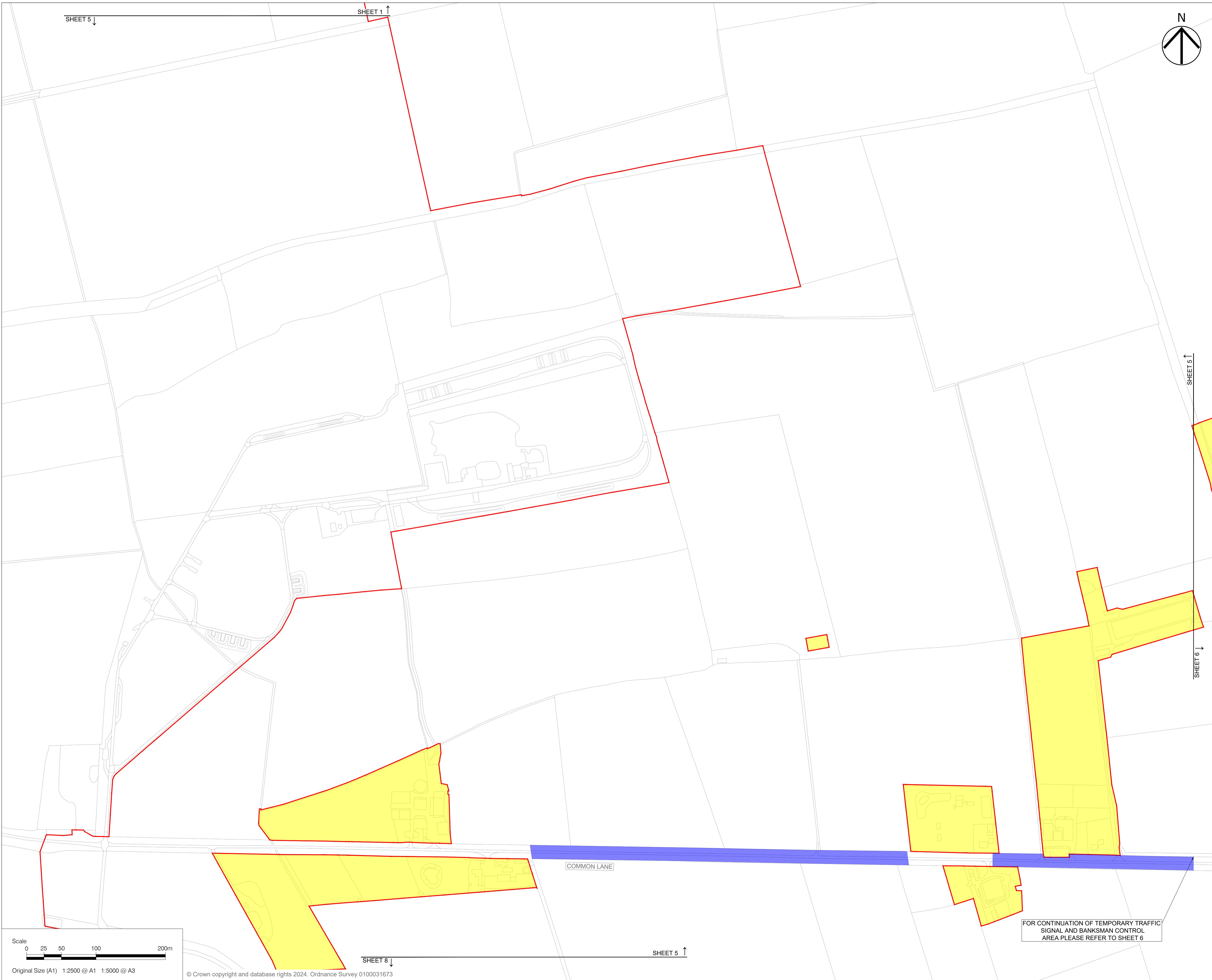
**Scale:** As shown @ A1 **Rev:** p03



Original Size (A1) 1:2500 @ A1 1:5000 @ A3


This drawing has been prepared for the use of AECOM's client. It may not be used, modified, reproduced or relied upon by third parties, except as agreed by AECOM or as required by law. AECOM accepts no responsibility, and denies any liability whatsoever, to any party that uses or relies on this drawing without AECOM's express written consent. Do not scale this document. All measurements must be obtained from the stated dimensions.





SHEET 5 ↓

SHEET 1 ↑

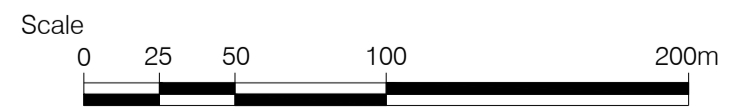


SHEET 5 ↑

SHEET 6 ↑

SHEET 5 ↑

SHEET 8 ↓



Original Size (A1) 1:2500 @ A1 1:5000 @ A3

© Crown copyright and database rights 2024. Ordnance Survey 0100031673

FOR CONTINUATION OF TEMPORARY TRAFFIC  
SIGNAL AND BANKSMAN CONTROL  
AREA PLEASE REFER TO SHEET 6



**Project**  
TILLBRIDGE SOLAR  
PROJECT

**Client**  
TILLBRIDGE SOLAR  
LIMITED

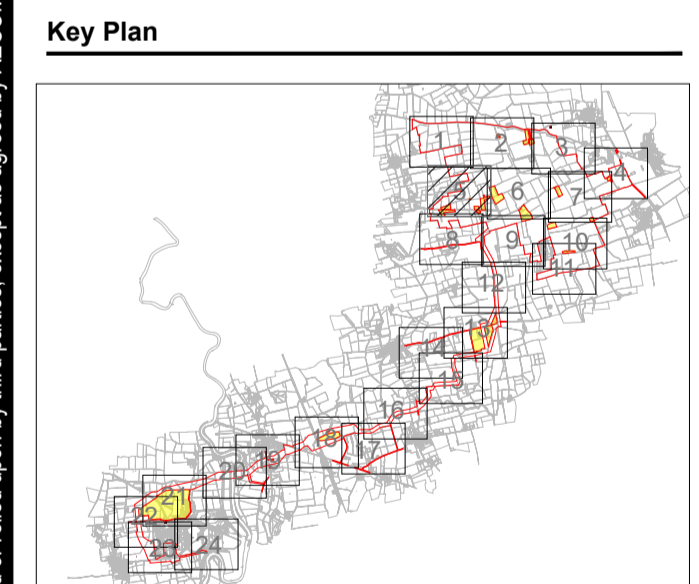
**Consultant**  
Aecom  
1 Tanfield  
Edinburgh  
EH3 5DA  
United Kingdom  
Fax +44 (0)131 301 8699  
Tel +44 (0)131 301 8600  
www.aecom.com

- Notes**
1. ALL DIMENSIONS IN METERS UNLESS STATED OTHERWISE.
  2. DO NOT SCALE FROM THIS DRAWING USE ONLY PRINTED DIMENSIONS.
  3. THE PROPOSED WORKS SHOWN ARE ILLUSTRATIVE ONLY AND WILL BE SUBJECT TO CHANGE AS PART OF DETAILED DESIGN DEVELOPMENT. ANY CHANGES WILL BE LIMITED TO BEING WITHIN THE ORDER LIMITS AND ANY OTHER CONSTRAINTS INCLUDED IN THE DEVELOPMENT CONSENT ORDER.
  4. THE PROPOSED TRAFFIC REGULATION ORDERS AND TRAFFIC MANAGEMENT WORKS SHOWN ARE TO BE READ IN CONJUNCTION WITH SCHEDULE(S) 8 OF THE DEVELOPMENT CONSENT ORDER.

- Key**
- ORDER LIMITS
  - LAND NOT INCLUDED IN THE ORDER LIMITS
  - TEMPORARY TRAFFIC SIGNAL AND BANKSMAN CONTROL AREA

**ISSUE/REVISION**

I/R	DATE	DESCRIPTION
P03	08-10-2024	Updated Order Limit Exclusion
P02	24-07-2024	Updated Order Limits
P01	29-02-2024	DCO Application Issue



**Purpose Of Issue**  
DCO APPLICATION

**Project Number**  
60682158

**Sheet Title**  
TRAFFIC REGULATION  
MEASURES PLANS  
SHEET 5 OF 24

**Reference Number**  
EN010142/APP/2.5


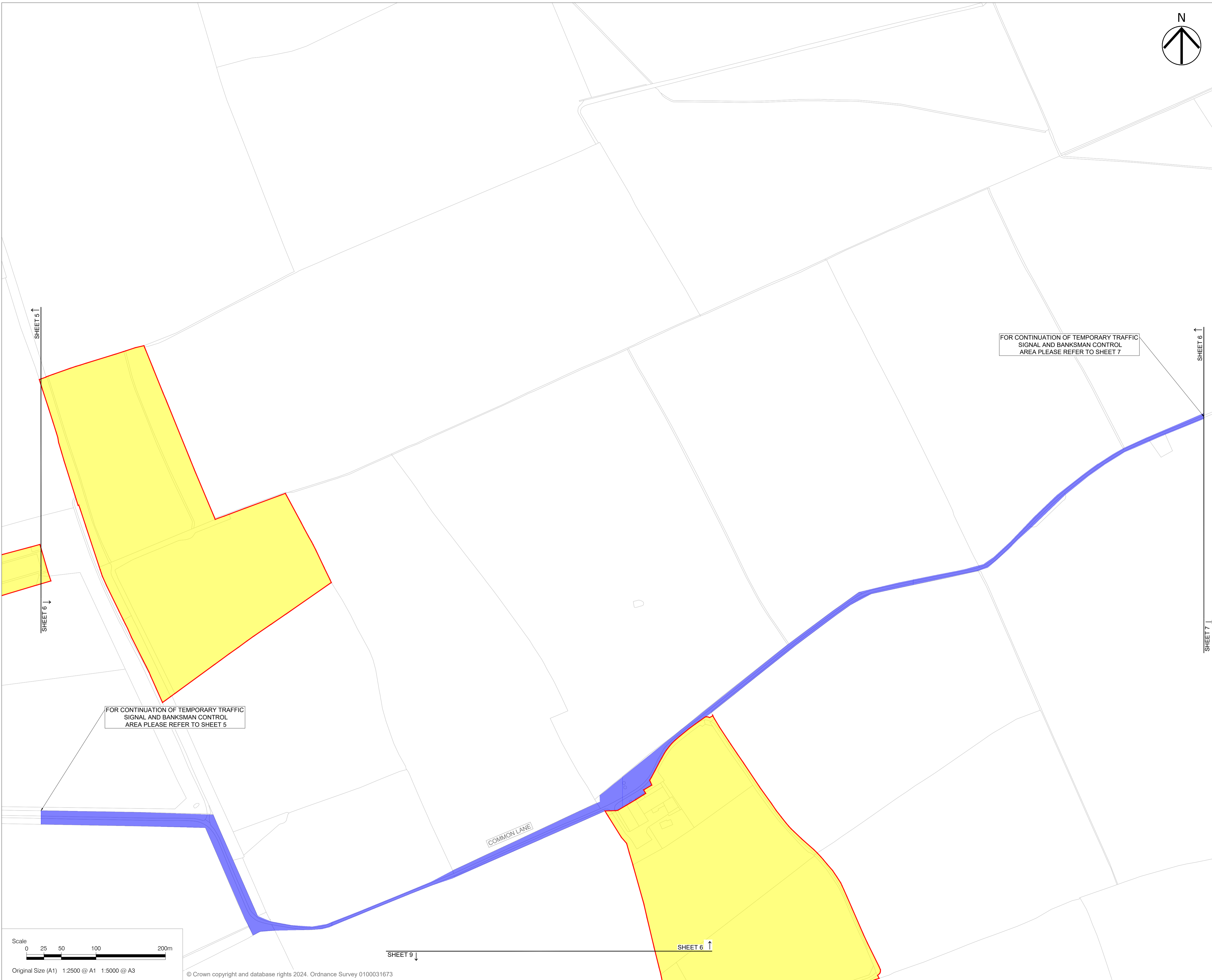
**Legislation Reference**  
APFP 2009 Regulation 5(2)(o)

**Sheet Number**  
60682158-ACM-XX-00-DR-CE-1235

**Scale:** As shown @ A1 **Rev:** P03

This drawing has been prepared for the use of AECOM's client. It may not be used, modified, reproduced or relied upon by third parties, except as agreed by AECOM or as required by law. AECOM accepts no responsibility, and denies any liability whatsoever, to any party that uses or relies on this drawing without AECOM's express written consent. Do not scale this document. All measurements must be obtained from the stated dimensions.





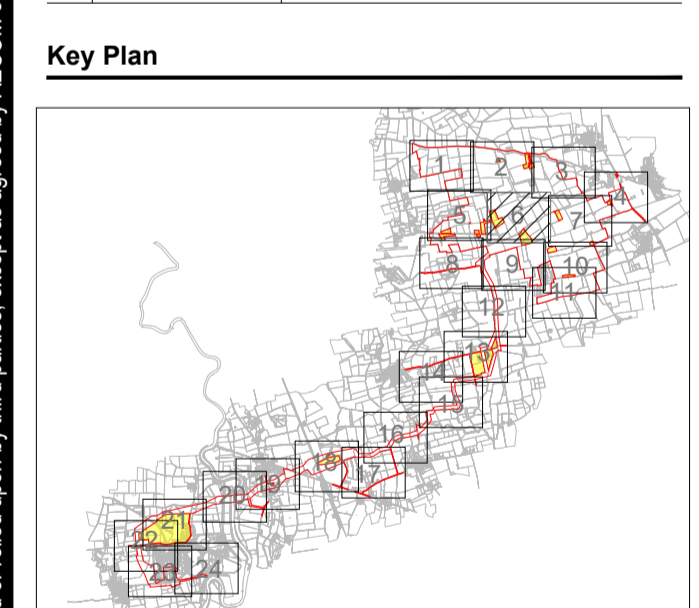
- Notes**
1. ALL DIMENSIONS IN METERS UNLESS STATED OTHERWISE.
  2. DO NOT SCALE FROM THIS DRAWING USE ONLY PRINTED DIMENSIONS.
  3. THE PROPOSED WORKS SHOWN ARE ILLUSTRATIVE ONLY AND WILL BE SUBJECT TO CHANGE AS PART OF DETAILED DESIGN DEVELOPMENT. ANY CHANGES WILL BE LIMITED TO BEING WITHIN THE ORDER LIMITS AND ANY OTHER CONSTRAINTS INCLUDED IN THE DEVELOPMENT CONSENT ORDER.
  4. THE PROPOSED TRAFFIC REGULATION ORDERS AND TRAFFIC MANAGEMENT WORKS SHOWN ARE TO BE READ IN CONJUNCTION WITH SCHEDULE(S) 8 OF THE DEVELOPMENT CONSENT ORDER.

**Key**

	ORDER LIMITS
	LAND NOT INCLUDED IN THE ORDER LIMITS
	TEMPORARY TRAFFIC SIGNAL AND BANKSMAN CONTROL AREA

**ISSUE/REVISION**

I/R	DATE	DESCRIPTION
P03	08-10-2024	Updated Order Limit Exclusion
P02	24-07-2024	Updated Order Limits
P01	29-02-2024	DCO Application Issue



**Purpose Of Issue**  
DCO APPLICATION

**Project Number**  
60682158

**Sheet Title**  
TRAFFIC REGULATION MEASURES PLANS SHEET 6 OF 24

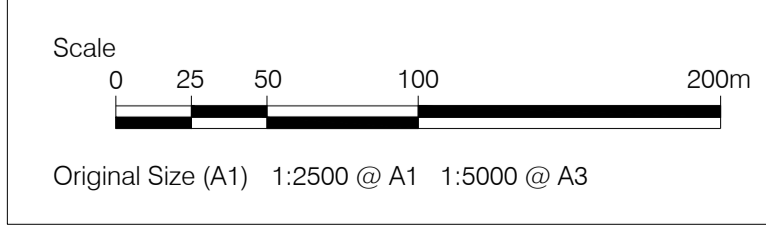
**Reference Number**  
EN010142/APP/2.5

**Legislation Reference**  
APFP 2009 Regulation 5(2)(o)

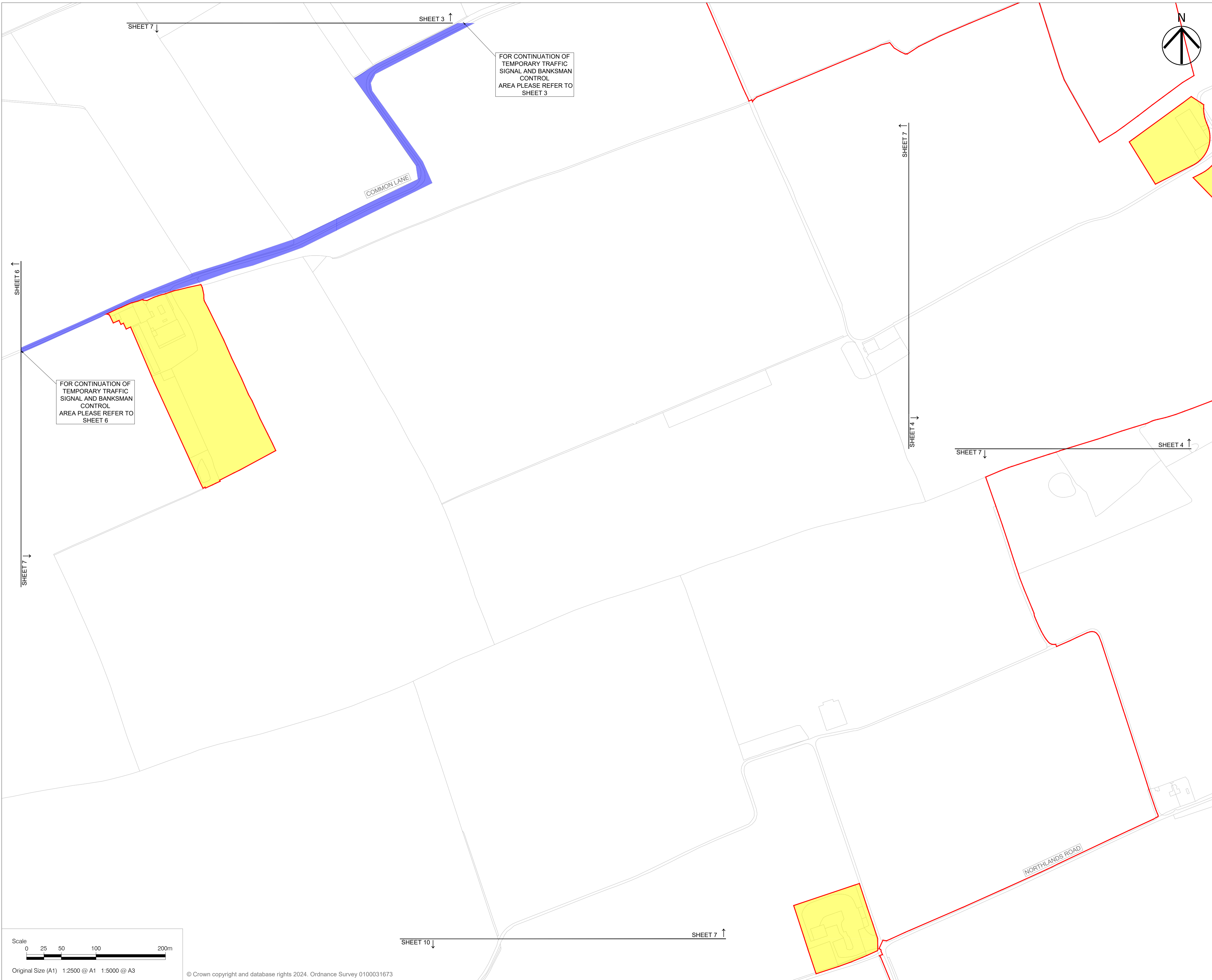
**Sheet Number**  
60682158-ACM-XX-00-DR-CE-1236

**Scale:** As shown @ A1 **Rev:** P03

This drawing has been prepared for the use of AECOM's client. It may not be used, modified, reproduced or relied upon by third parties, except as agreed by AECOM or as required by law. AECOM accepts no responsibility, and denies any liability whatsoever, to any party that uses or relies on this drawing without AECOM's express written consent. Do not scale this document. All measurements must be obtained from the stated dimensions.








FOR CONTINUATION OF  
TEMPORARY TRAFFIC  
SIGNAL AND BANKSMAN  
CONTROL  
AREA PLEASE REFER TO  
SHEET 3

FOR CONTINUATION OF  
TEMPORARY TRAFFIC  
SIGNAL AND BANKSMAN  
CONTROL  
AREA PLEASE REFER TO  
SHEET 6



**Project**  
**TILLBRIDGE SOLAR  
PROJECT**

**Client**  
**TILLBRIDGE SOLAR  
LIMITED**

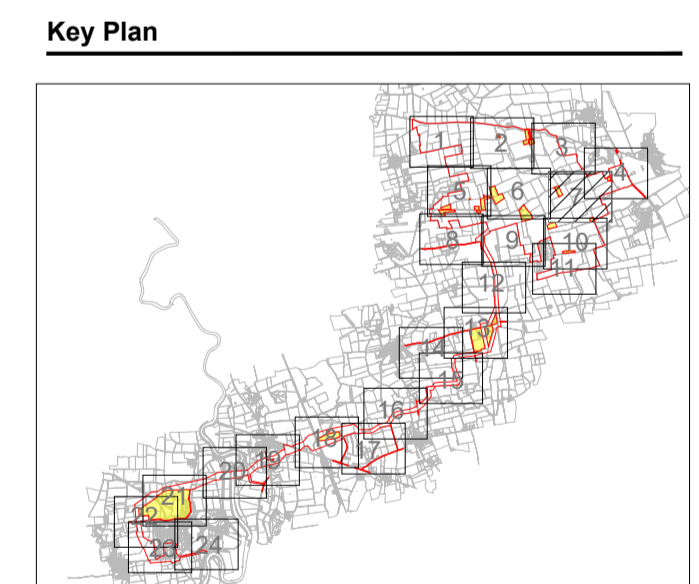
**Consultant**  
**Aecom**  
1 Tanfield  
Edinburgh  
EH3 5DA  
United Kingdom  
Fax +44 (0)131 301 8699  
Tel +44 (0)131 301 8600  
www.aecom.com

- Notes**
1. ALL DIMENSIONS IN METERS UNLESS STATED OTHERWISE.
  2. DO NOT SCALE FROM THIS DRAWING USE ONLY PRINTED DIMENSIONS.
  3. THE PROPOSED WORKS SHOWN ARE ILLUSTRATIVE ONLY AND WILL BE SUBJECT TO CHANGE AS PART OF DETAILED DESIGN DEVELOPMENT. ANY CHANGES WILL BE LIMITED TO BEING WITHIN THE ORDER LIMITS AND ANY OTHER CONSTRAINTS INCLUDED IN THE DEVELOPMENT CONSENT ORDER.
  4. THE PROPOSED TRAFFIC REGULATION ORDERS AND TRAFFIC MANAGEMENT WORKS SHOWN ARE TO BE READ IN CONJUNCTION WITH SCHEDULE(S) 8 OF THE DEVELOPMENT CONSENT ORDER.

- Key**
- ORDER LIMITS
  - LAND NOT INCLUDED IN THE ORDER LIMITS
  - TEMPORARY TRAFFIC SIGNAL AND BANKSMAN CONTROL AREA

**ISSUE/REVISION**

I/R	DATE	DESCRIPTION
P03	08-10-2024	Updated Order Limit Exclusion
P02	24-07-2024	Updated Order Limits
P01	29-02-2024	DCO Application Issue



**Purpose Of Issue**  
DCO APPLICATION

**Project Number**  
60682158

**Sheet Title**  
TRAFFIC REGULATION  
MEASURES PLANS  
SHEET 7 OF 24

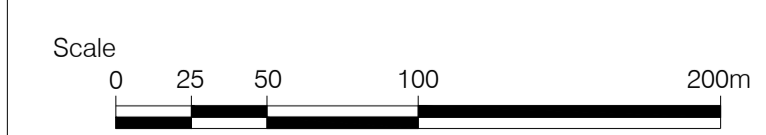
**Reference Number**  
EN010142/APP/2.5

**Legislation Reference**  
APFP 2009 Regulation 5(2)(o)

**Sheet Number**  
60682158-ACM-XX-00-DR-CE-1237

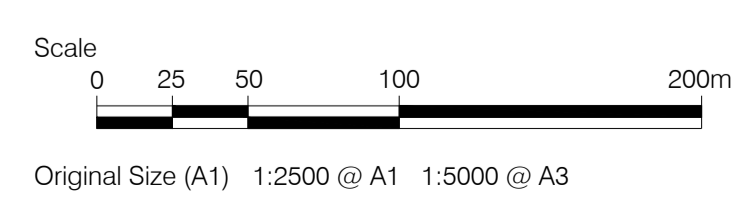
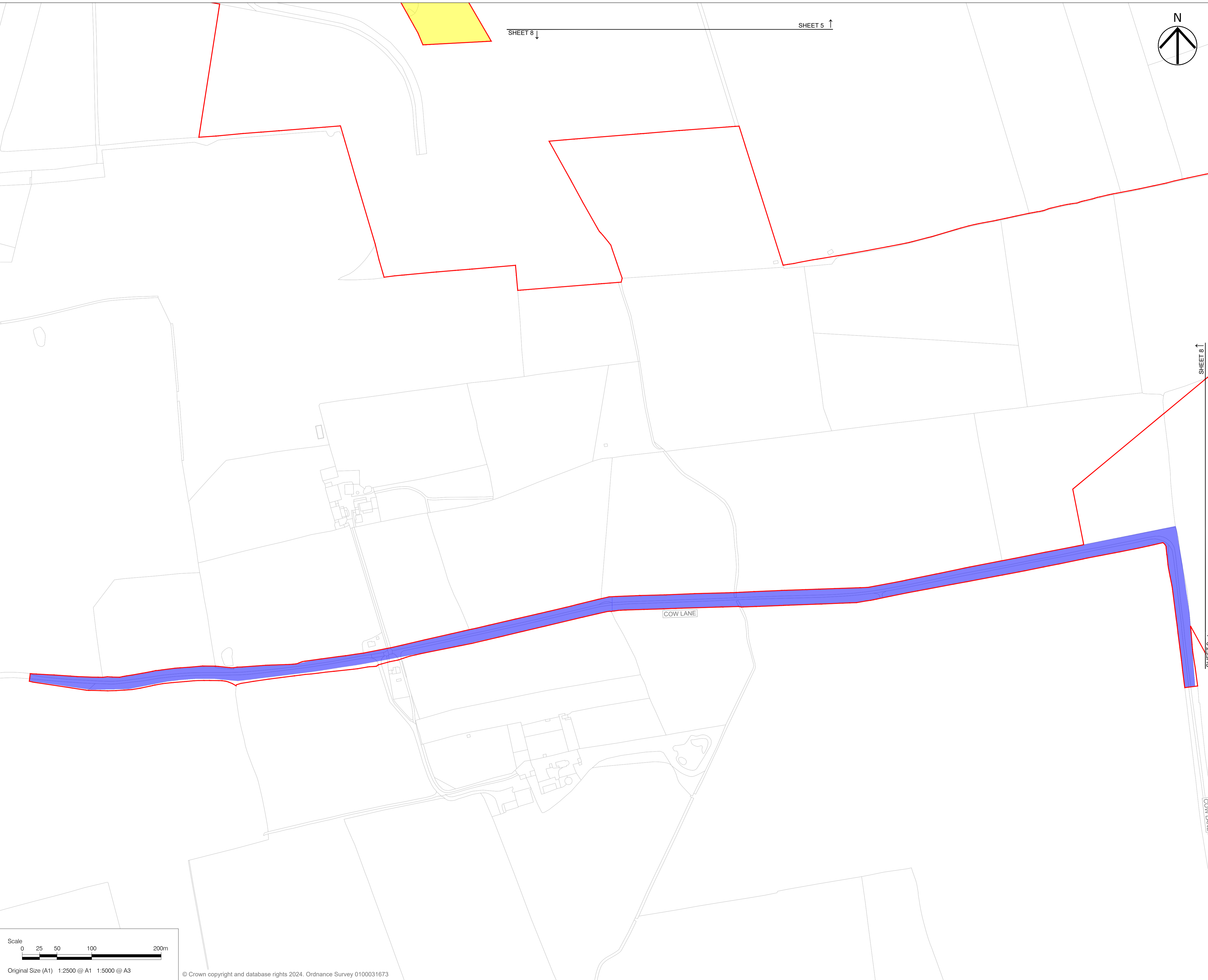
**Scale:** As shown @ A1 **Rev:** P03

This drawing has been prepared for the use of AECOM's client. It may not be used, modified, reproduced or relied upon by third parties, except as agreed by AECOM or as required by law. AECOM accepts no responsibility, and denies any liability whatsoever, to any party that uses or relies on this drawing without AECOM's express written consent. Do not scale this document. All measurements must be obtained from the stated dimensions.

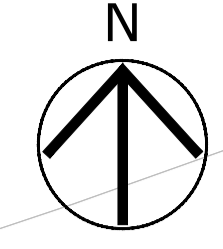


Original Size (A1) 1:2500 @ A1 1:5000 @ A3





SHEET 8 ↓      SHEET 5 ↑



SHEET 8 ↑      SHEET 9 ↓

# AECOM

**Project**  
**TILLBRIDGE SOLAR PROJECT**

**Client**  
**TILLBRIDGE SOLAR LIMITED**

**Consultant**  
**Aecom**  
1 Tanfield  
Edinburgh  
EH3 5DA  
United Kingdom  
Fax +44 (0)131 301 8699  
Tel +44 (0)131 301 8600  
www.aecom.com

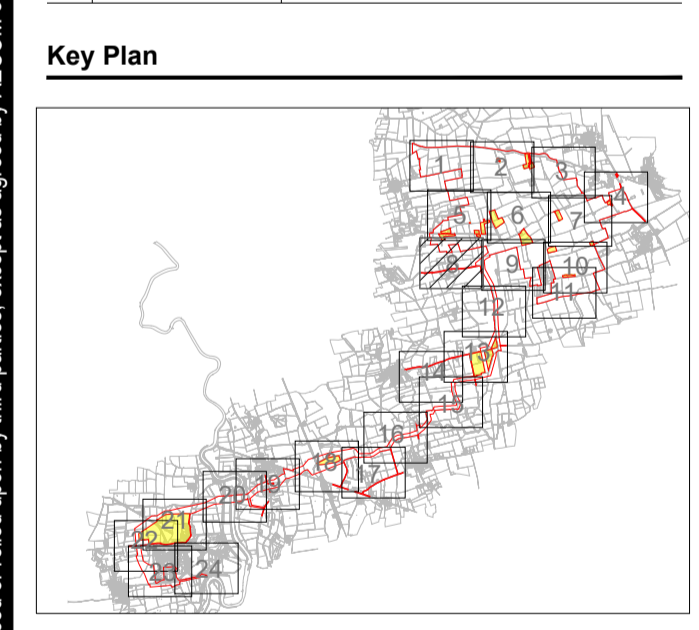
- Notes**
- ALL DIMENSIONS IN METERS UNLESS STATED OTHERWISE.
  - DO NOT SCALE FROM THIS DRAWING USE ONLY PRINTED DIMENSIONS.
  - THE PROPOSED WORKS SHOWN ARE ILLUSTRATIVE ONLY AND WILL BE SUBJECT TO CHANGE AS PART OF DETAILED DESIGN DEVELOPMENT. ANY CHANGES WILL BE LIMITED TO BEING WITHIN THE ORDER LIMITS AND ANY OTHER CONSTRAINTS INCLUDED IN THE DEVELOPMENT CONSENT ORDER.
  - THE PROPOSED TRAFFIC REGULATION ORDERS AND TRAFFIC MANAGEMENT WORKS SHOWN ARE TO BE READ IN CONJUNCTION WITH SCHEDULE(S) 8 OF THE DEVELOPMENT CONSENT ORDER.

**Key**

- ORDER LIMITS
- LAND NOT INCLUDED IN THE ORDER LIMITS
- TEMPORARY TRAFFIC SIGNAL AND BANKSMAN CONTROL AREA

**ISSUE/REVISION**

I/R	DATE	DESCRIPTION
P03	08-10-2024	Updated Order Limit Exclusion
P02	24-07-2024	Updated Order Limits
P01	29-02-2024	DCO Application Issue



**Purpose Of Issue**  
DCO APPLICATION

**Project Number**  
60682158

**Sheet Title**  
TRAFFIC REGULATION MEASURES PLANS SHEET 8 OF 24

**Reference Number**  
EN010142/APP/2.5

**Legislation Reference**  
APFP 2009 Regulation 5(2)(o)

**Sheet Number**  
60682158-ACM-XX-00-DR-CE-1238


**Scale:** As shown @ A1      **Rev:** P03

This drawing has been prepared for the use of AECOM's client. It may not be used, modified, reproduced or relied upon by third parties, except as agreed by AECOM or as required by law. AECOM accepts no responsibility, and denies any liability whatsoever, to any party that uses or relies on this drawing without AECOM's express written consent. Do not scale this document. All measurements must be obtained from the stated dimensions.



SHEET 9 ↓

SHEET 6 ↑



Project

## TILLBRIDGE SOLAR PROJECT

Client

### TILLBRIDGE SOLAR LIMITED




Consultant

**Aecom**  
1 Tanfield  
Edinburgh  
EH3 5DA  
United Kingdom  
Fax +44 (0)131 301 8699  
Tel +44 (0)131 301 8600  
www.aecom.com

Notes

1. ALL DIMENSIONS IN METERS UNLESS STATED OTHERWISE.
2. DO NOT SCALE FROM THIS DRAWING USE ONLY PRINTED DIMENSIONS.
3. THE PROPOSED WORKS SHOWN ARE ILLUSTRATIVE ONLY AND WILL BE SUBJECT TO CHANGE AS PART OF DETAILED DESIGN DEVELOPMENT. ANY CHANGES WILL BE LIMITED TO BEING WITHIN THE ORDER LIMITS AND ANY OTHER CONSTRAINTS INCLUDED IN THE DEVELOPMENT CONSENT ORDER.
4. THE PROPOSED TRAFFIC REGULATION ORDERS AND TRAFFIC MANAGEMENT WORKS SHOWN ARE TO BE READ IN CONJUNCTION WITH SCHEDULE(S) 8 OF THE DEVELOPMENT CONSENT ORDER.

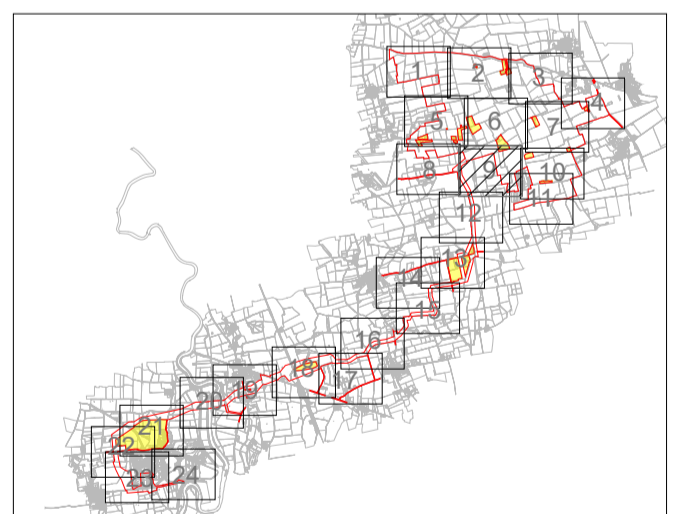
Key

-  ORDER LIMITS
-  LAND NOT INCLUDED IN THE ORDER LIMITS
-  TEMPORARY TRAFFIC SIGNAL AND BANKSMAN CONTROL AREA

ISSUE/REVISION

I/R	DATE	DESCRIPTION
P03	08-10-2024	Updated Order Limit Exclusion
P02	24-07-2024	Updated Order Limits
P01	29-02-2024	DCO Application Issue

Key Plan



Purpose Of Issue

DCO APPLICATION

Project Number

60682158

Sheet Title

TRAFFIC REGULATION MEASURES PLANS SHEET 9 OF 24

Reference Number

EN010142/APP/2.5

Legislation Reference

APFP 2009 Regulation 5(2)(o)

Sheet Number

60682158-ACM-XX-00-DR-CE-1239

Scale: As shown @ A1

Rev: P03

SHEET 8 ↑

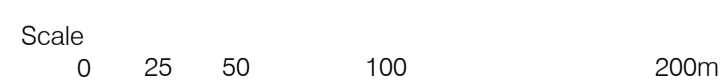
SHEET 9 ↓

SHEET 9 ↑

SHEET 10 ↓

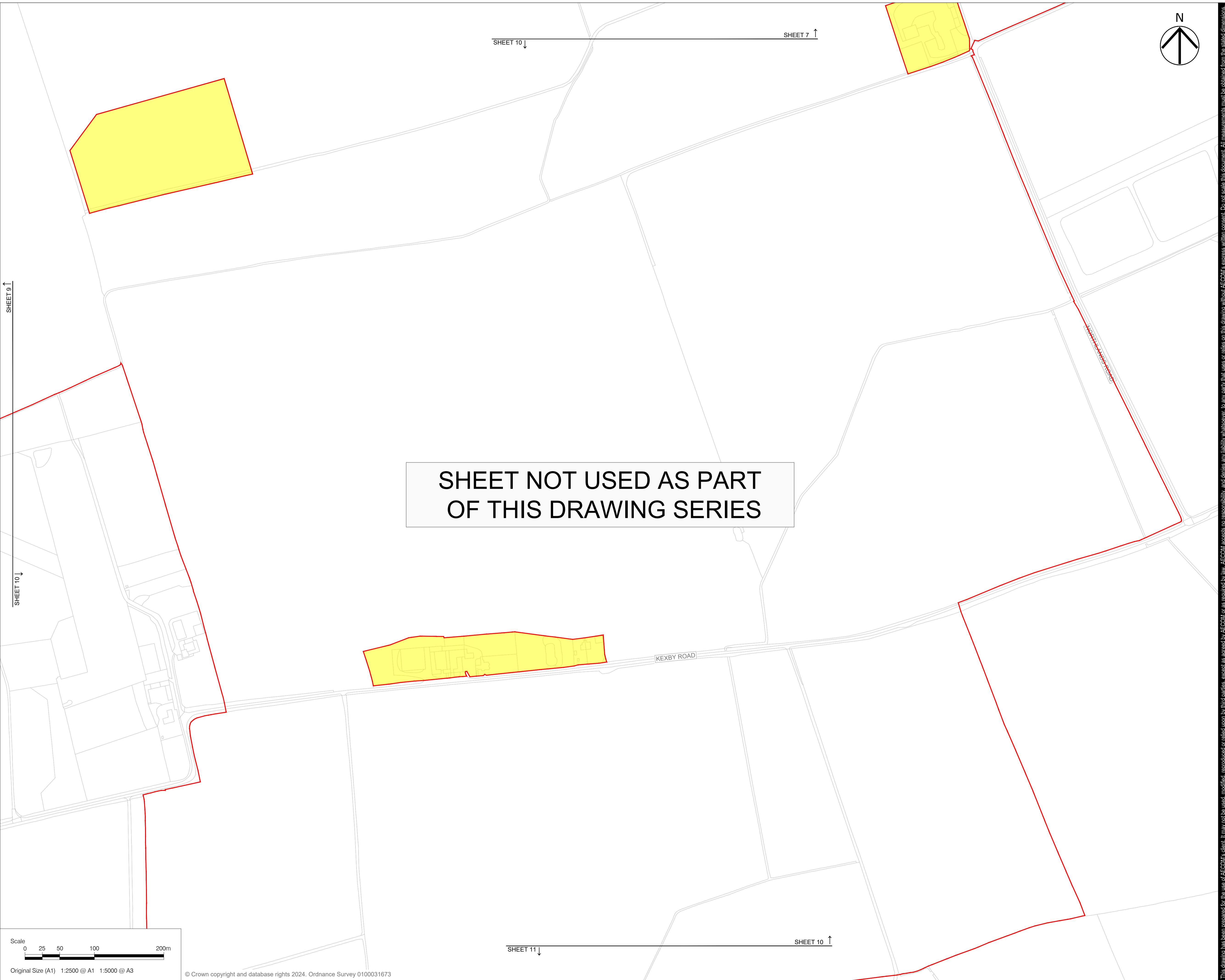
SHEET 12 ↓

SHEET 9 ↑

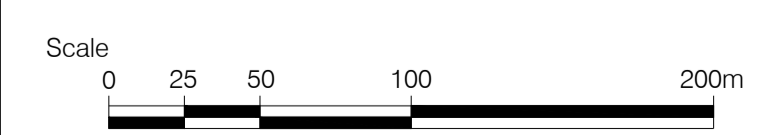


Original Size (A1) 1:2500 @ A1 1:5000 @ A3






**SHEET NOT USED AS PART OF THIS DRAWING SERIES**



Original Size (A1) 1:2500 @ A1 1:5000 @ A3

© Crown copyright and database rights 2024. Ordnance Survey 0100031673



Project

**TILLBRIDGE SOLAR PROJECT**

Client

**TILLBRIDGE SOLAR LIMITED**

Consultant

**Aecom**  
1 Tanfield  
Edinburgh  
EH3 5DA  
United Kingdom  
Fax +44 (0)131 301 8699  
Tel +44 (0)131 301 8600  
www.aecom.com

Notes

1. ALL DIMENSIONS IN METERS UNLESS STATED OTHERWISE.
2. DO NOT SCALE FROM THIS DRAWING USE ONLY PRINTED DIMENSIONS.
3. THE PROPOSED WORKS SHOWN ARE ILLUSTRATIVE ONLY AND WILL BE SUBJECT TO CHANGE AS PART OF DETAILED DESIGN DEVELOPMENT. ANY CHANGES WILL BE LIMITED TO BEING WITHIN THE ORDER LIMITS AND ANY OTHER CONSTRAINTS INCLUDED IN THE DEVELOPMENT CONSENT ORDER.
4. THE PROPOSED TRAFFIC REGULATION ORDERS AND TRAFFIC MANAGEMENT WORKS SHOWN ARE TO BE READ IN CONJUNCTION WITH SCHEDULE(S) 8 OF THE DEVELOPMENT CONSENT ORDER.

Key

- ORDER LIMITS
- LAND NOT INCLUDED IN THE ORDER LIMITS
- TEMPORARY TRAFFIC SIGNAL AND BANKSMAN CONTROL AREA

ISSUE/REVISION

I/R	DATE	DESCRIPTION
P03	08-10-2024	Updated Order Limit Exclusion
P02	24-07-2024	Updated Order Limits
P01	29-02-2024	DCO Application Issue

Key Plan



Purpose Of Issue

DCO APPLICATION

Project Number

60682158

Sheet Title

TRAFFIC REGULATION MEASURES PLANS SHEET 10 OF 24

Reference Number

EN010142/APP/2.5

Legislation Reference

APFP 2009 Regulation 5(2)(o)

Sheet Number


60682158-ACM-XX-00-DR-CE-1240

Scale: As shown @ A1

Rev: P03

This drawing has been prepared for the use of AECOM's client. It may not be used, modified, reproduced or relied upon by third parties, except as agreed by AECOM or as required by law. AECOM accepts no responsibility, and denies any liability whatsoever, to any party that uses or relies on this drawing without AECOM's express written consent. Do not scale this drawing.





**Project**

**TILLBRIDGE SOLAR PROJECT**

**Client**

**TILLBRIDGE SOLAR LIMITED**




**Consultant**

**Aecom**  
1 Tanfield  
Edinburgh  
EH3 5DA  
United Kingdom  
Fax +44 (0)131 301 8699  
Tel +44 (0)131 301 8600  
www.aecom.com

**Notes**

1. ALL DIMENSIONS IN METERS UNLESS STATED OTHERWISE.
2. DO NOT SCALE FROM THIS DRAWING USE ONLY PRINTED DIMENSIONS.
3. THE PROPOSED WORKS SHOWN ARE ILLUSTRATIVE ONLY AND WILL BE SUBJECT TO CHANGE AS PART OF DETAILED DESIGN DEVELOPMENT. ANY CHANGES WILL BE LIMITED TO BEING WITHIN THE ORDER LIMITS AND ANY OTHER CONSTRAINTS INCLUDED IN THE DEVELOPMENT CONSENT ORDER.
4. THE PROPOSED TRAFFIC REGULATION ORDERS AND TRAFFIC MANAGEMENT WORKS SHOWN ARE TO BE READ IN CONJUNCTION WITH SCHEDULE(S) 8 OF THE DEVELOPMENT CONSENT ORDER.

**Key**

-  ORDER LIMITS
-  LAND NOT INCLUDED IN THE ORDER LIMITS
-  TEMPORARY TRAFFIC SIGNAL AND BANKSMAN CONTROL AREA

**ISSUE/REVISION**

I/R	DATE	DESCRIPTION
P03	08-10-2024	Updated Order Limit Exclusion
P02	24-07-2024	Updated Order Limits
P01	29-02-2024	DCO Application Issue

**Key Plan**



**Purpose Of Issue**

DCO APPLICATION

**Project Number**

60682158

**Sheet Title**

TRAFFIC REGULATION MEASURES PLANS SHEET 11 OF 24

**Reference Number**

EN010142/APP/2.5

**Legislation Reference**

APFP 2009 Regulation 5(2)(o)

**Sheet Number**

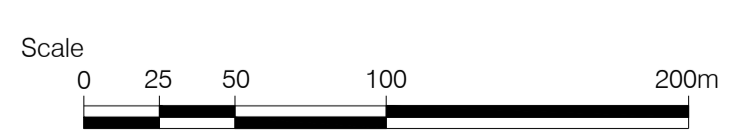
60682158-ACM-XX-00-DR-CE-1241

Scale: As shown @ A1

Rev: P03

**SHEET NOT USED AS PART OF THIS DRAWING SERIES**


SHEET 11 ↓      ↑ SHEET 10



Original Size (A1) 1:2500 @ A1 1:5000 @ A3

This drawing has been prepared for the use of AECOM's client. It may not be used, modified, reproduced or relied upon by third parties, except as agreed by AECOM or as required by law. AECOM accepts no responsibility, and denies any liability whatsoever, to any party that uses or relies on this drawing without AECOM's express written consent. Do not scale this document. All measurements must be obtained from the stated dimensions.





**Project**  
TILLBRIDGE SOLAR PROJECT

**Client**  
TILLBRIDGE SOLAR LIMITED

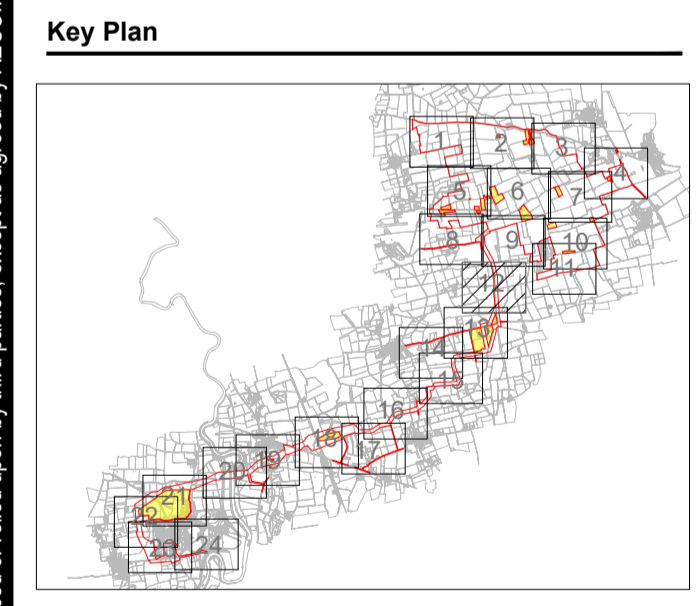
**Consultant**  
Aecom  
1 Tanfield  
Edinburgh  
EH3 5DA  
United Kingdom  
Fax +44 (0)131 301 8699  
Tel +44 (0)131 301 8600  
www.aecom.com

- Notes**
1. ALL DIMENSIONS IN METERS UNLESS STATED OTHERWISE.
  2. DO NOT SCALE FROM THIS DRAWING USE ONLY PRINTED DIMENSIONS.
  3. THE PROPOSED WORKS SHOWN ARE ILLUSTRATIVE ONLY AND WILL BE SUBJECT TO CHANGE AS PART OF DETAILED DESIGN DEVELOPMENT. ANY CHANGES WILL BE LIMITED TO BEING WITHIN THE ORDER LIMITS AND ANY OTHER CONSTRAINTS INCLUDED IN THE DEVELOPMENT CONSENT ORDER.
  4. THE PROPOSED TRAFFIC REGULATION ORDERS AND TRAFFIC MANAGEMENT WORKS SHOWN ARE TO BE READ IN CONJUNCTION WITH SCHEDULE(S) 8 OF THE DEVELOPMENT CONSENT ORDER.

- Key**
- ORDER LIMITS (Red line)
  - LAND NOT INCLUDED IN THE ORDER LIMITS (Yellow fill)
  - TEMPORARY TRAFFIC SIGNAL AND BANKSMAN CONTROL AREA (Blue fill)

**ISSUE/REVISION**

I/R	DATE	DESCRIPTION
P03	08-10-2024	Updated Order Limit Exclusion
P02	24-07-2024	Updated Order Limits
P01	29-02-2024	DCO Application Issue



**Purpose Of Issue**  
DCO APPLICATION

**Project Number**  
60682158

**Sheet Title**  
TRAFFIC REGULATION MEASURES PLANS SHEET 12 OF 24

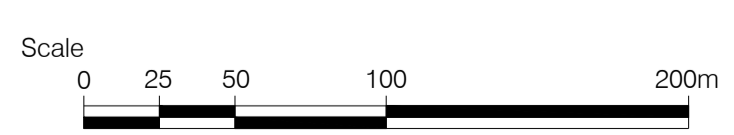
**Reference Number**  
EN010142/APP/2.5

**Legislation Reference**  
APFP 2009 Regulation 5(2)(o)

**Sheet Number**  
60682158-ACM-XX-00-DR-CE-1242

**Scale:** As shown @ A1 **Rev:** P03

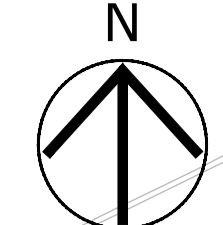
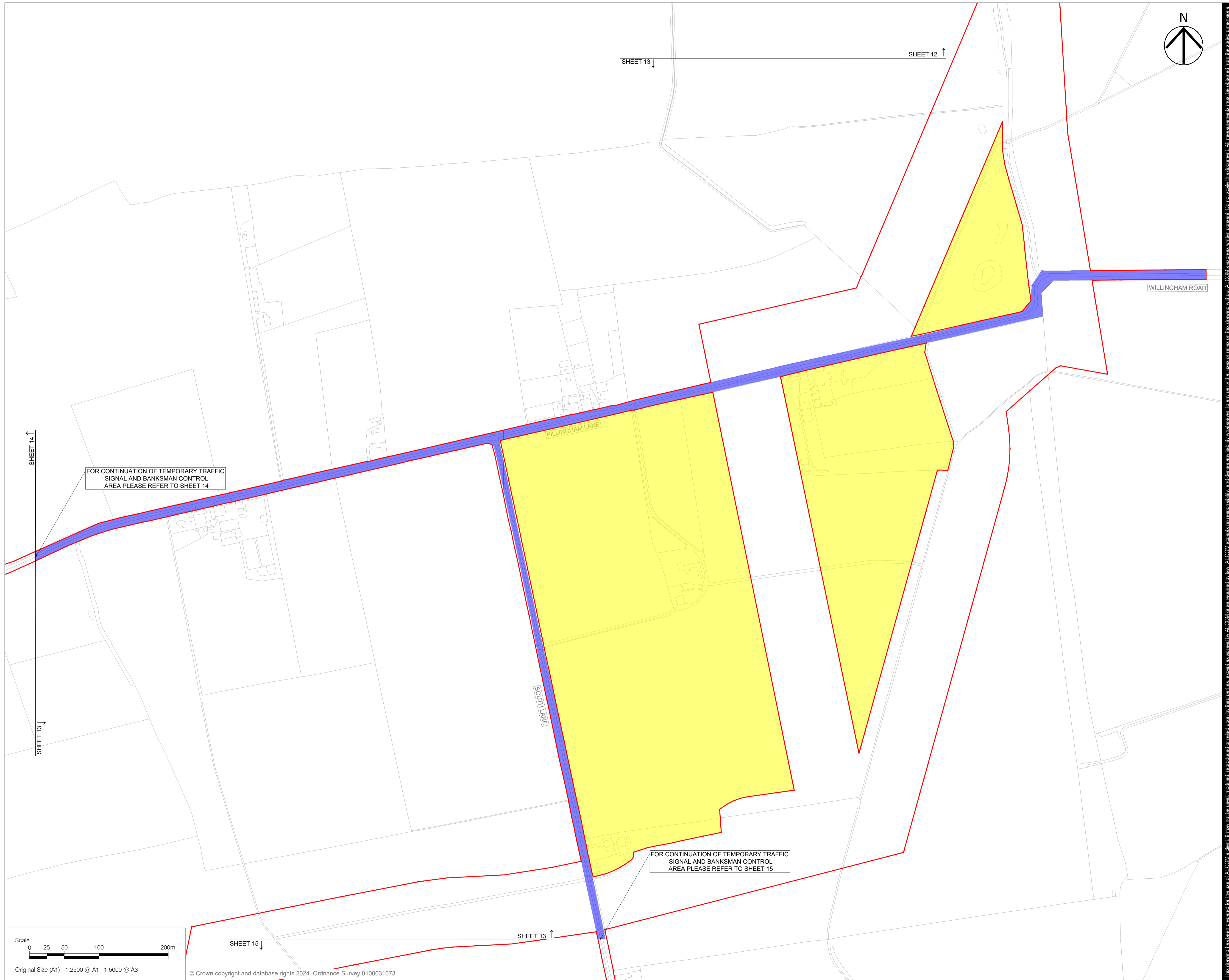
**SHEET NOT USED AS PART OF THIS DRAWING SERIES**



Original Size (A1) 1:2500 @ A1 1:5000 @ A3

This drawing has been prepared for the use of AECOM's client. It may not be used, modified, reproduced or relied upon by third parties, except as agreed by AECOM or as required by law. AECOM accepts no responsibility, and denies any liability whatsoever, to any party that uses or relies on this drawing without AECOM's express written consent. Do not scale this document. All measurements must be obtained from the stated dimensions.





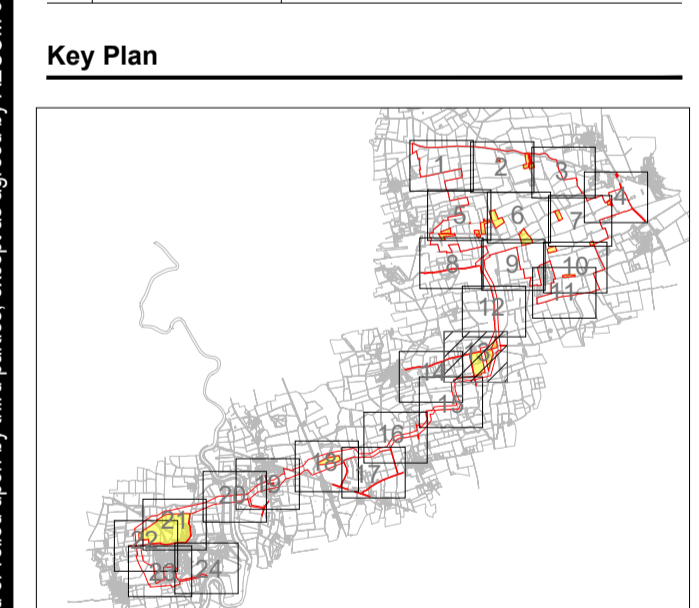
- Notes**
1. ALL DIMENSIONS IN METERS UNLESS STATED OTHERWISE.
  2. DO NOT SCALE FROM THIS DRAWING USE ONLY PRINTED DIMENSIONS.
  3. THE PROPOSED WORKS SHOWN ARE ILLUSTRATIVE ONLY AND WILL BE SUBJECT TO CHANGE AS PART OF DETAILED DESIGN DEVELOPMENT. ANY CHANGES WILL BE LIMITED TO BEING WITHIN THE ORDER LIMITS AND ANY OTHER CONSTRAINTS INCLUDED IN THE DEVELOPMENT CONSENT ORDER.
  4. THE PROPOSED TRAFFIC REGULATION ORDERS AND TRAFFIC MANAGEMENT WORKS SHOWN ARE TO BE READ IN CONJUNCTION WITH SCHEDULE(S) 8 OF THE DEVELOPMENT CONSENT ORDER.

**Key**

	ORDER LIMITS
	LAND NOT INCLUDED IN THE ORDER LIMITS
	TEMPORARY TRAFFIC SIGNAL AND BANKSMAN CONTROL AREA

**ISSUE/REVISION**

I/R	DATE	DESCRIPTION
P03	08-10-2024	Updated Order Limit Exclusion
P02	24-07-2024	Updated Order Limits
P01	29-02-2024	DCO Application Issue



**Purpose Of Issue**  
DCO APPLICATION

**Project Number**  
60682158

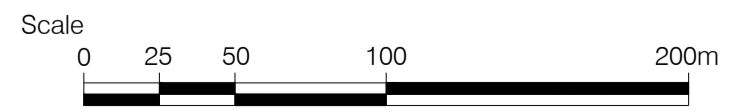
**Sheet Title**  
TRAFFIC REGULATION MEASURES PLANS SHEET 13 OF 24

**Reference Number**  
EN010142/APP/2.5

**Legislation Reference**  
APFP 2009 Regulation 5(2)(o)

**Sheet Number**  
60682158-ACM-XX-00-DR-CE-1243

**Scale:** As shown @ A1 **Rev:** P03




Original Size (A1) 1:2500 @ A1 1:5000 @ A3

This drawing has been prepared for the use of AECOM's client. It may not be used, modified, reproduced or relied upon by third parties, except as agreed by AECOM or as required by law. AECOM accepts no responsibility, and denies any liability whatsoever, to any party that uses or relies on this drawing without AECOM's express written consent. Do not scale this document. All measurements must be obtained from the stated dimensions.





FOR CONTINUATION OF TEMPORARY TRAFFIC SIGNAL AND BANKSMAN CONTROL AREA PLEASE REFER TO SHEET 13



**Project**  
TILLBRIDGE SOLAR PROJECT

**Client**  
TILLBRIDGE SOLAR LIMITED

**Consultant**  
Aecom  
1 Tanfield  
Edinburgh  
EH3 5DA  
United Kingdom  
Fax +44 (0)131 301 8699  
Tel +44 (0)131 301 8600  
www.aecom.com

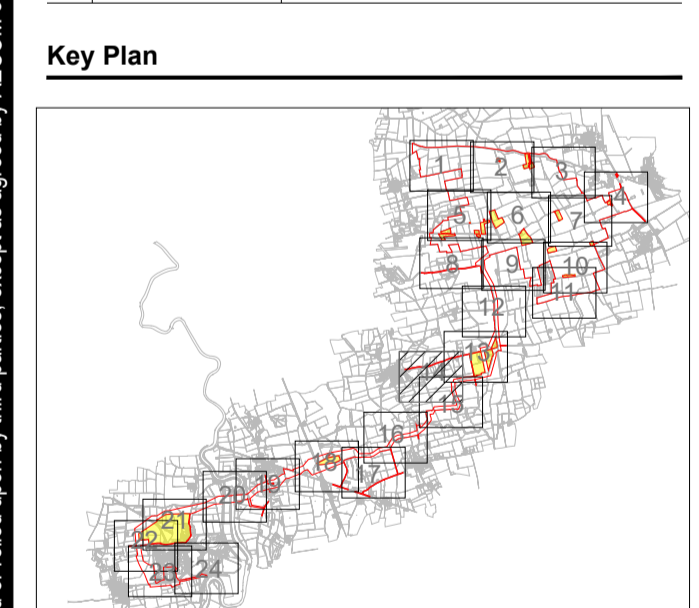
- Notes**
1. ALL DIMENSIONS IN METERS UNLESS STATED OTHERWISE.
  2. DO NOT SCALE FROM THIS DRAWING USE ONLY PRINTED DIMENSIONS.
  3. THE PROPOSED WORKS SHOWN ARE ILLUSTRATIVE ONLY AND WILL BE SUBJECT TO CHANGE AS PART OF DETAILED DESIGN DEVELOPMENT. ANY CHANGES WILL BE LIMITED TO BEING WITHIN THE ORDER LIMITS AND ANY OTHER CONSTRAINTS INCLUDED IN THE DEVELOPMENT CONSENT ORDER.
  4. THE PROPOSED TRAFFIC REGULATION ORDERS AND TRAFFIC MANAGEMENT WORKS SHOWN ARE TO BE READ IN CONJUNCTION WITH SCHEDULE(S) 8 OF THE DEVELOPMENT CONSENT ORDER.

**Key**

	ORDER LIMITS
	LAND NOT INCLUDED IN THE ORDER LIMITS
	TEMPORARY TRAFFIC SIGNAL AND BANKSMAN CONTROL AREA

**ISSUE/REVISION**

I/R	DATE	DESCRIPTION
P03	08-10-2024	Updated Order Limit Exclusion
P02	24-07-2024	Updated Order Limits
P01	29-02-2024	DCO Application Issue



**Purpose Of Issue**  
DCO APPLICATION

**Project Number**  
60682158

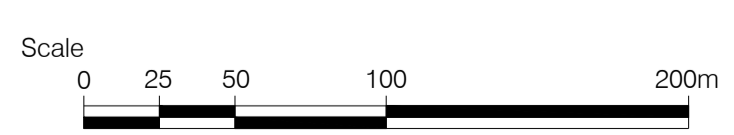
**Sheet Title**  
TRAFFIC REGULATION MEASURES PLANS SHEET 14 OF 24

**Reference Number**  
EN010142/APP/2.5

**Legislation Reference**  
APFP 2009 Regulation 5(2)(o)

**Sheet Number**  
60682158-ACM-XX-00-DR-CE-1244

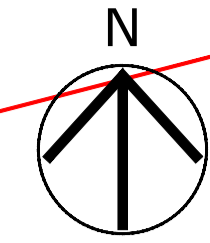
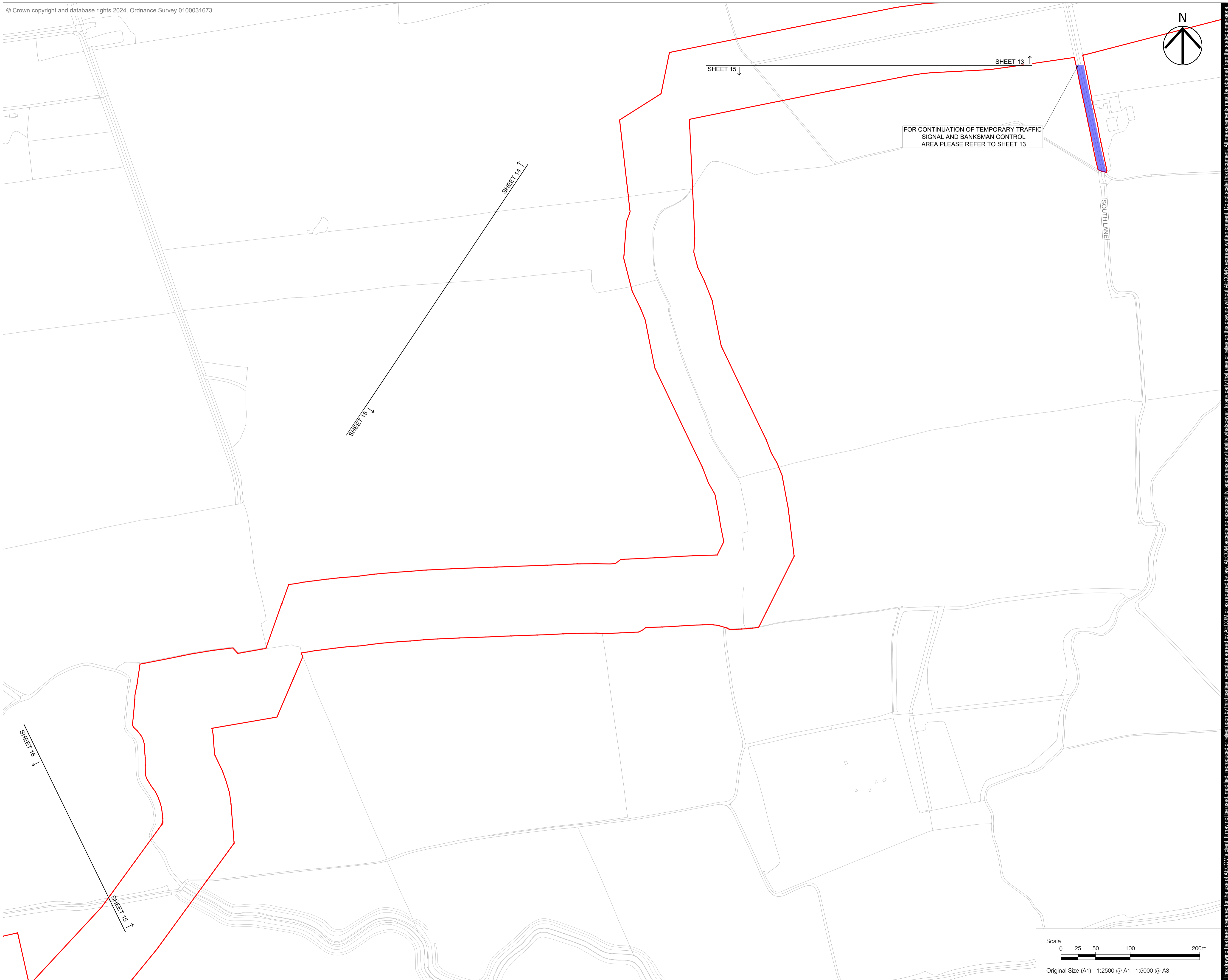
**Scale:** As shown @ A1 **Rev:** p03



Original Size (A1) 1:2500 @ A1 1:5000 @ A3

This drawing has been prepared for the use of AECOM's client. It may not be used, modified, reproduced or relied upon by third parties, except as agreed by AECOM or as required by law. AECOM accepts no responsibility, and denies any liability whatsoever, to any party that uses or relies on this drawing without AECOM's express written consent. Do not scale this document. All measurements must be obtained from the stated dimensions.





**Project**  
**TILLBRIDGE SOLAR PROJECT**

**Client**  
**TILLBRIDGE SOLAR LIMITED**

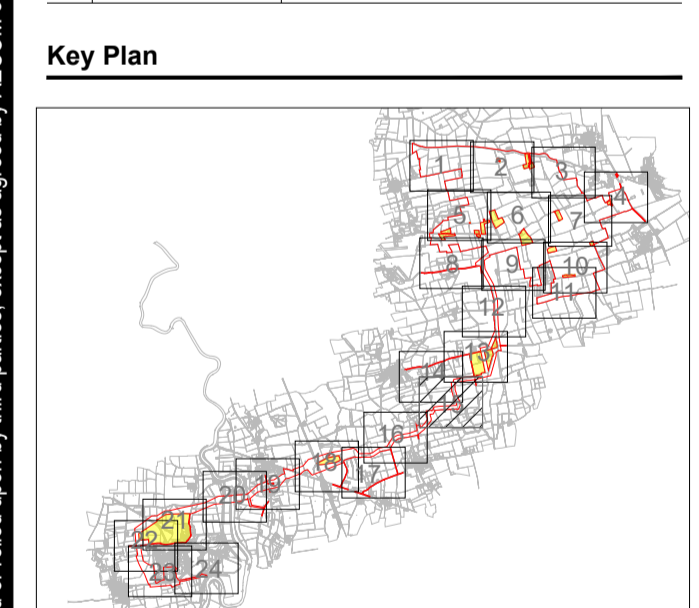
**Consultant**  
**Aecom**  
 1 Tanfield  
 Edinburgh  
 EH3 5DA  
 United Kingdom  
 Fax +44 (0)131 301 8699  
 Tel +44 (0)131 301 8600  
 www.aecom.com

- Notes**
1. ALL DIMENSIONS IN METERS UNLESS STATED OTHERWISE.
  2. DO NOT SCALE FROM THIS DRAWING USE ONLY PRINTED DIMENSIONS.
  3. THE PROPOSED WORKS SHOWN ARE ILLUSTRATIVE ONLY AND WILL BE SUBJECT TO CHANGE AS PART OF DETAILED DESIGN DEVELOPMENT. ANY CHANGES WILL BE LIMITED TO BEING WITHIN THE ORDER LIMITS AND ANY OTHER CONSTRAINTS INCLUDED IN THE DEVELOPMENT CONSENT ORDER.
  4. THE PROPOSED TRAFFIC REGULATION ORDERS AND TRAFFIC MANAGEMENT WORKS SHOWN ARE TO BE READ IN CONJUNCTION WITH SCHEDULE(S) 8 OF THE DEVELOPMENT CONSENT ORDER.

- Key**
- ORDER LIMITS
  - LAND NOT INCLUDED IN THE ORDER LIMITS
  - TEMPORARY TRAFFIC SIGNAL AND BANKSMAN CONTROL AREA

**ISSUE/REVISION**

I/R	DATE	DESCRIPTION
P03	08-10-2024	Updated Order Limit Exclusion
P02	24-07-2024	Updated Order Limits
P01	29-02-2024	DCO Application Issue



**Purpose Of Issue**  
 DCO APPLICATION

**Project Number**  
 60682158

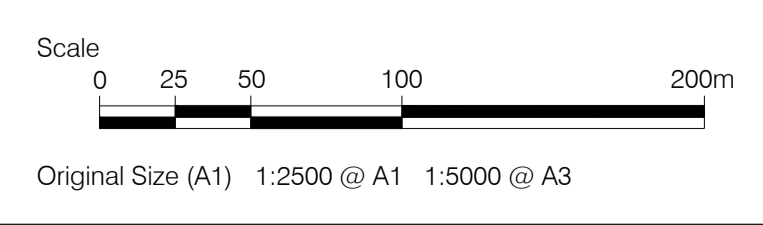
**Sheet Title**  
 TRAFFIC REGULATION MEASURES PLANS SHEET 15 OF 24

**Reference Number**  
 EN010142/APP/2.5

**Legislation Reference**  
 APFP 2009 Regulation 5(2)(o)


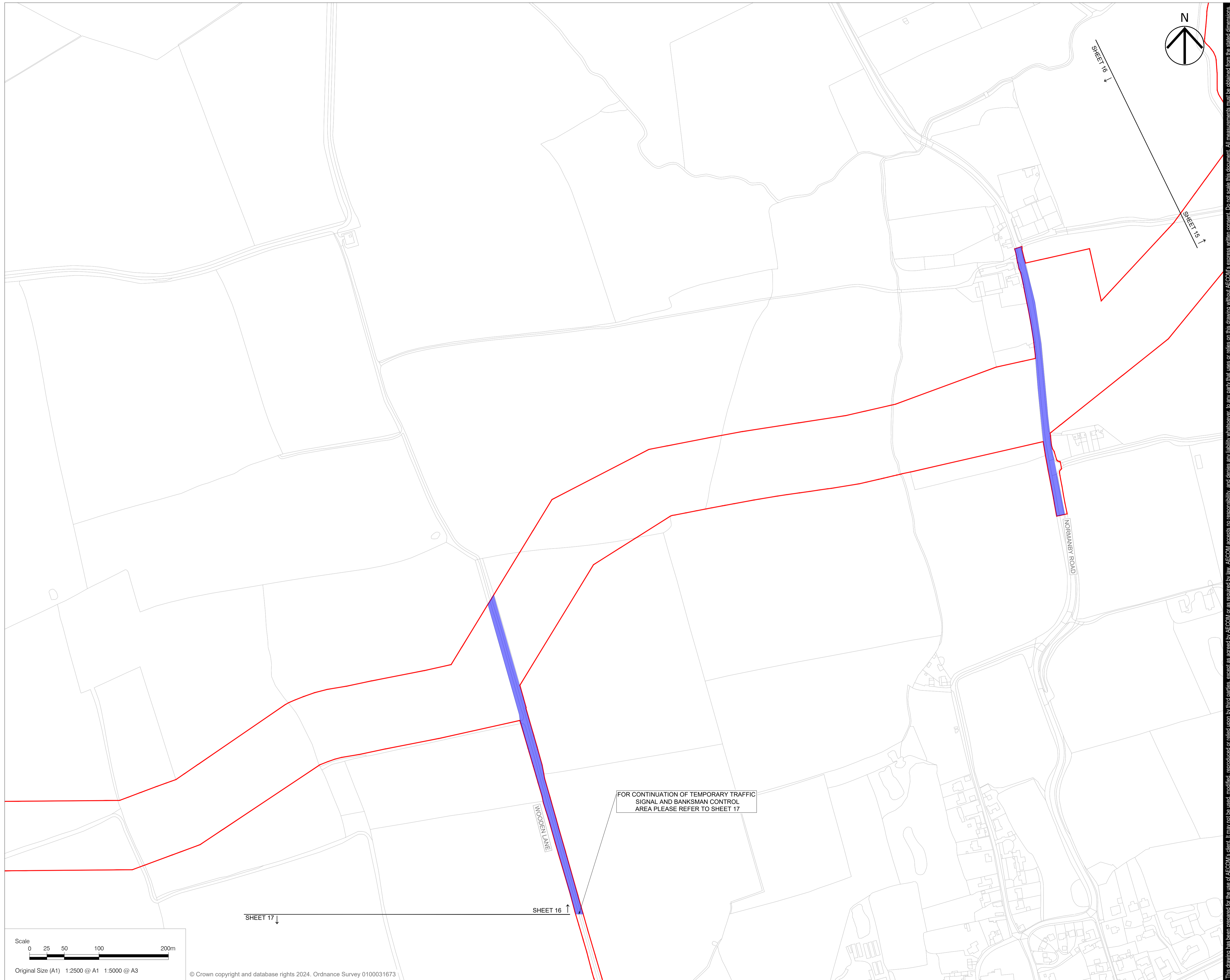
**Sheet Number**  
 60682158-ACM-XX-00-DR-CE-1245

**Scale:** As shown @ A1 **Rev:** P03



This drawing has been prepared for the use of AECOM's client. It may not be used, modified, reproduced or relied upon by third parties, except as agreed by AECOM or as required by law. AECOM accepts no responsibility, and denies any liability whatsoever, to any party that uses or relies on this drawing without AECOM's express written consent. Do not scale this document. All measurements must be obtained from the stated dimensions.





**Project**  
TILLBRIDGE SOLAR PROJECT

**Client**  
TILLBRIDGE SOLAR LIMITED

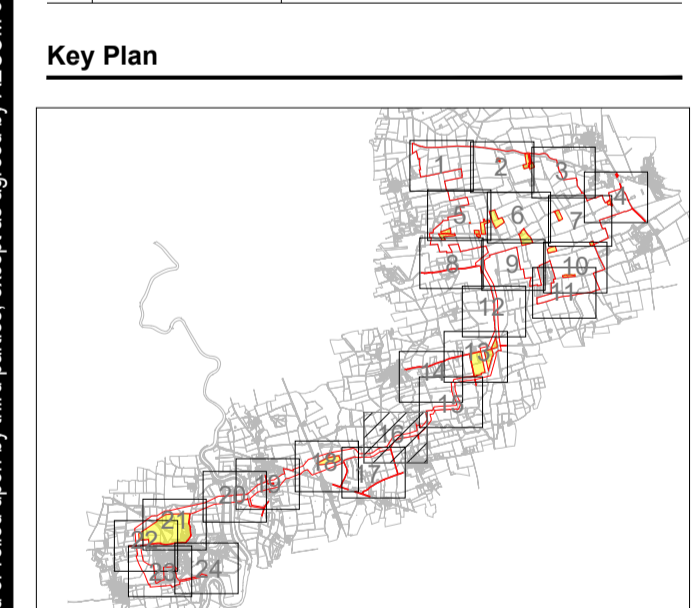
**Consultant**  
**Aecom**  
1 Tanfield  
Edinburgh  
EH3 5DA  
United Kingdom  
Fax +44 (0)131 301 8699  
Tel +44 (0)131 301 8600  
www.aecom.com

- Notes**
1. ALL DIMENSIONS IN METERS UNLESS STATED OTHERWISE.
  2. DO NOT SCALE FROM THIS DRAWING USE ONLY PRINTED DIMENSIONS.
  3. THE PROPOSED WORKS SHOWN ARE ILLUSTRATIVE ONLY AND WILL BE SUBJECT TO CHANGE AS PART OF DETAILED DESIGN DEVELOPMENT. ANY CHANGES WILL BE LIMITED TO BEING WITHIN THE ORDER LIMITS AND ANY OTHER CONSTRAINTS INCLUDED IN THE DEVELOPMENT CONSENT ORDER.
  4. THE PROPOSED TRAFFIC REGULATION ORDERS AND TRAFFIC MANAGEMENT WORKS SHOWN ARE TO BE READ IN CONJUNCTION WITH SCHEDULE(S) 8 OF THE DEVELOPMENT CONSENT ORDER.

- Key**
- ORDER LIMITS (Red line)
  - LAND NOT INCLUDED IN THE ORDER LIMITS (Yellow shaded area)
  - TEMPORARY TRAFFIC SIGNAL AND BANKSMAN CONTROL AREA (Blue shaded area)

**ISSUE/REVISION**

NO	DATE	DESCRIPTION
P03	08-10-2024	Updated Order Limit Exclusion
P02	24-07-2024	Updated Order Limits
P01	29-02-2024	DCO Application Issue
I/R	DATE	DESCRIPTION



**Purpose Of Issue**  
DCO APPLICATION

**Project Number**  
60682158

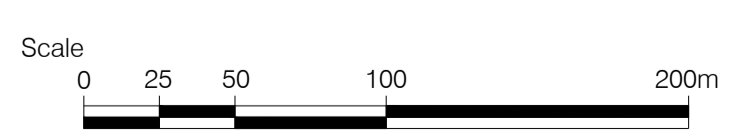
**Sheet Title**  
TRAFFIC REGULATION MEASURES PLANS SHEET 16 OF 24

**Reference Number**  
EN010142/APP/2.8

**Legislation Reference**  
APFP 2009 Regulation 5(2)(o)

**Sheet Number**  
60682158-ACM-XX-00-DR-CE-1246

**Scale:** As shown @ A1 **Rev:** p03


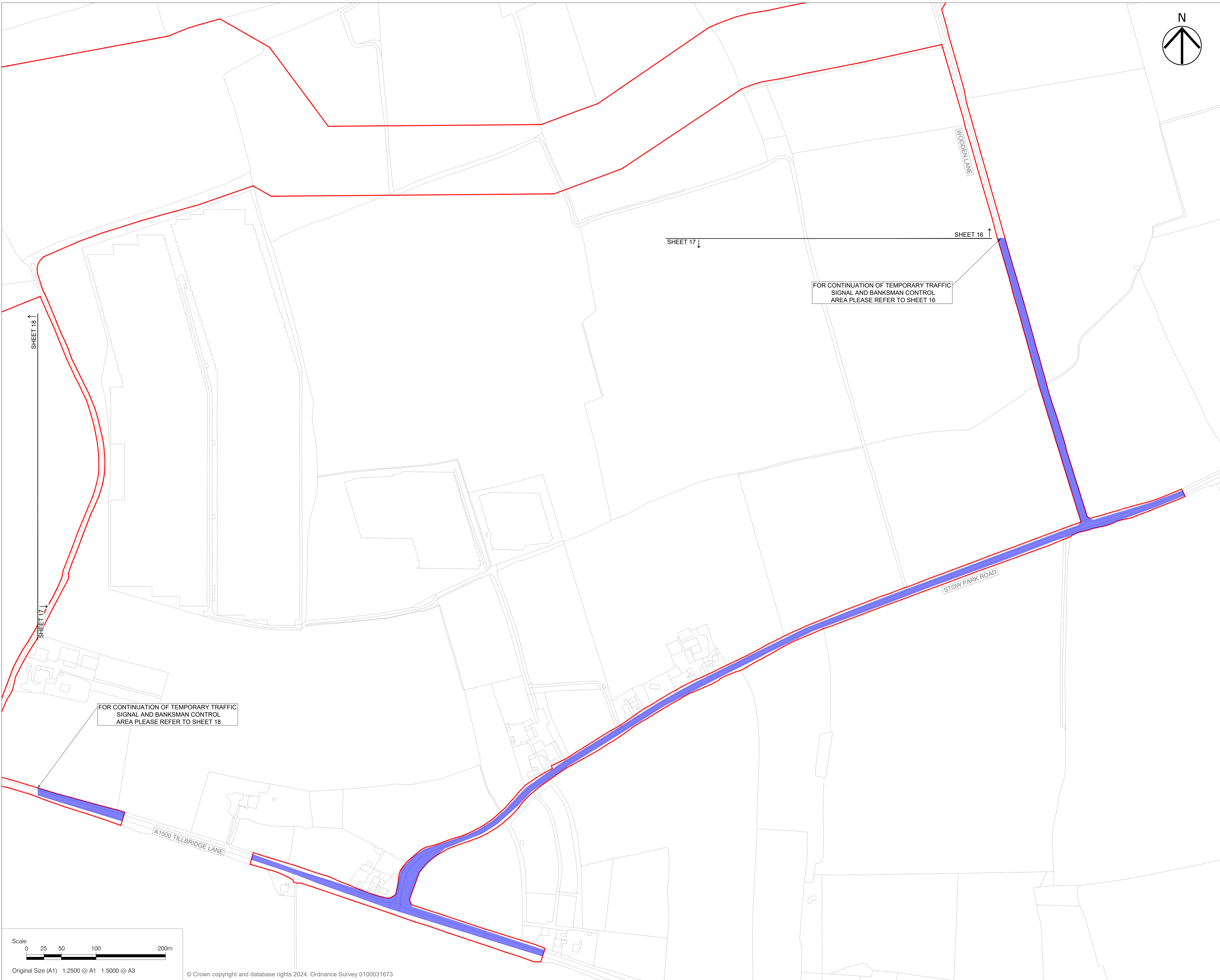


Original Size (A1) 1:2500 @ A1 1:5000 @ A3

FOR CONTINUATION OF TEMPORARY TRAFFIC SIGNAL AND BANKSMAN CONTROL AREA PLEASE REFER TO SHEET 17

This drawing has been prepared for the use of AECOM's client. It may not be used, modified, reproduced or relied upon by third parties, except as agreed by AECOM or as required by law. AECOM accepts no responsibility, and denies any liability whatsoever, to any party that uses or relies on this drawing without AECOM's express written consent. Do not scale this document. All measurements must be obtained from the stated dimensions.





- Notes**
1. ALL DIMENSIONS IN METERS UNLESS STATED OTHERWISE.
  2. DO NOT SCALE FROM THIS DRAWING USE ONLY PRINTED DIMENSIONS.
  3. THE PROPOSED WORKS SHOWN ARE ILLUSTRATIVE ONLY AND WILL BE SUBJECT TO CHANGE AS PART OF DETAILED DESIGN DEVELOPMENT. ANY CHANGES WILL BE LIMITED TO BEING WITHIN THE ORDER LIMITS AND ANY OTHER CONSTRAINTS INCLUDED IN THE DEVELOPMENT CONSENT ORDER.
  4. THE PROPOSED TRAFFIC REGULATION ORDERS AND TRAFFIC MANAGEMENT WORKS SHOWN ARE TO BE READ IN CONJUNCTION WITH SCHEDULE(S) 8 OF THE DEVELOPMENT CONSENT ORDER.

**Key**

	ORDER LIMITS
	LAND NOT INCLUDED IN THE ORDER LIMITS
	TEMPORARY TRAFFIC SIGNAL AND BANKSMAN CONTROL AREA

**ISSUE/REVISION**

I/R	DATE	DESCRIPTION
P03	08-10-2024	Updated Order Limit Exclusion
P02	24-07-2024	Updated Order Limits
P01	29-02-2024	DCO Application Issue

**Key Plan**



**Purpose Of Issue**

DCO APPLICATION

**Project Number**  
60682158

**Sheet Title**  
TRAFFIC REGULATION MEASURES PLANS SHEET 17 OF 24

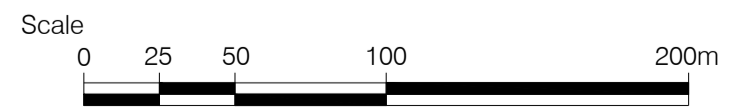
**Reference Number**  
EN010142/APP/2.5

**Legislation Reference**  
APFP 2009 Regulation 5(2)(o)

**Sheet Number**  
60682158-ACM-XX-00-DR-CE-1247

**Scale**: As shown @ A1


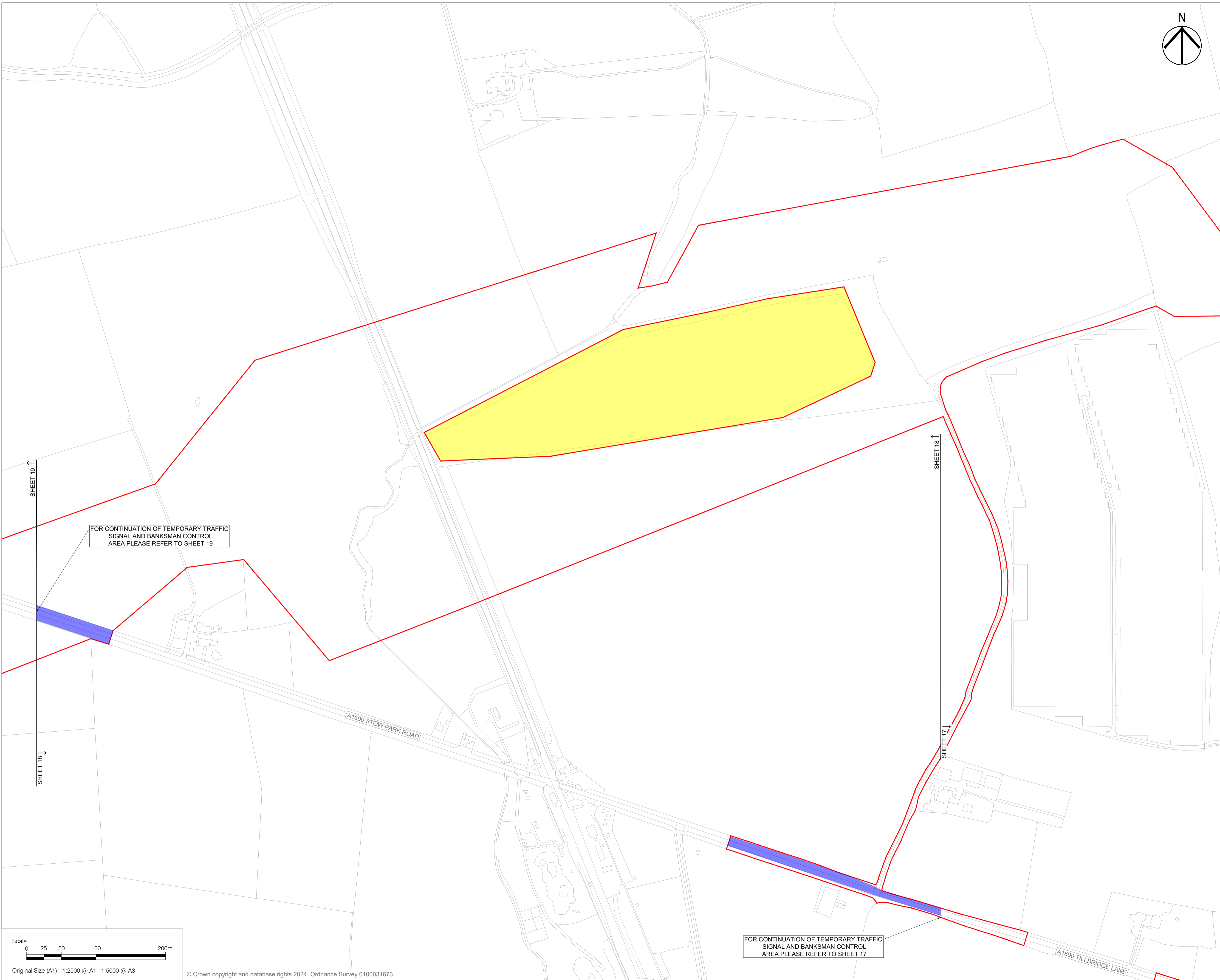
**Rev**: P03



Original Size (A1) 1:2500 @ A1 1:5000 @ A3

This drawing has been prepared for the use of AECOM's client. It may not be used, modified, reproduced or relied upon by third parties, except as agreed by AECOM or as required by law. AECOM accepts no responsibility, and denies any liability whatsoever, to any party that uses or relies on this drawing without AECOM's express written consent. Do not scale this document. All measurements must be obtained from the stated dimensions.





**Project**  
TILLBRIDGE SOLAR PROJECT

**Client**  
TILLBRIDGE SOLAR LIMITED

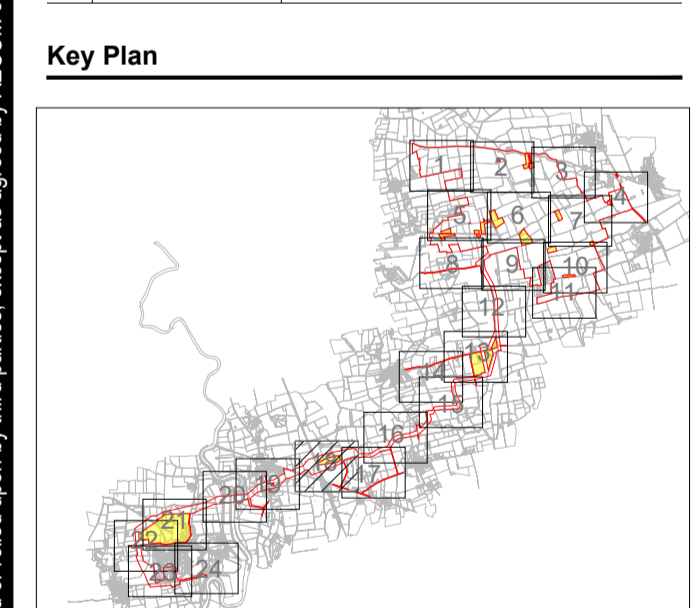
**Consultant**  
Aecom  
1 Tanfield  
Edinburgh  
EH3 5DA  
United Kingdom  
Fax +44 (0)131 301 8699  
Tel +44 (0)131 301 8600  
www.aecom.com

- Notes**
1. ALL DIMENSIONS IN METERS UNLESS STATED OTHERWISE.
  2. DO NOT SCALE FROM THIS DRAWING USE ONLY PRINTED DIMENSIONS.
  3. THE PROPOSED WORKS SHOWN ARE ILLUSTRATIVE ONLY AND WILL BE SUBJECT TO CHANGE AS PART OF DETAILED DESIGN DEVELOPMENT. ANY CHANGES WILL BE LIMITED TO BEING WITHIN THE ORDER LIMITS AND ANY OTHER CONSTRAINTS INCLUDED IN THE DEVELOPMENT CONSENT ORDER.
  4. THE PROPOSED TRAFFIC REGULATION ORDERS AND TRAFFIC MANAGEMENT WORKS SHOWN ARE TO BE READ IN CONJUNCTION WITH SCHEDULE(S) 8 OF THE DEVELOPMENT CONSENT ORDER.

- Key**
- ORDER LIMITS
  - LAND NOT INCLUDED IN THE ORDER LIMITS
  - TEMPORARY TRAFFIC SIGNAL AND BANKSMAN CONTROL AREA

**ISSUE/REVISION**

I/R	DATE	DESCRIPTION
P03	08-10-2024	Updated Order Limit Exclusion
P02	24-07-2024	Updated Order Limits
P01	29-02-2024	DCO Application Issue



**Purpose Of Issue**  
DCO APPLICATION

**Project Number**  
60682158

**Sheet Title**  
TRAFFIC REGULATION MEASURES PLANS SHEET 18 OF 24

**Reference Number**  
EN010142/APP/2.5

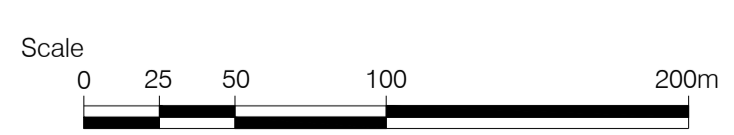
**Legislation Reference**  
APFP 2009 Regulation 5(2)(o)

**Sheet Number**  
60682158-ACM-XX-00-DR-CE-1248


**Scale:** As shown @ A1 **Rev:** p03

FOR CONTINUATION OF TEMPORARY TRAFFIC SIGNAL AND BANKSMAN CONTROL AREA PLEASE REFER TO SHEET 19

FOR CONTINUATION OF TEMPORARY TRAFFIC SIGNAL AND BANKSMAN CONTROL AREA PLEASE REFER TO SHEET 17







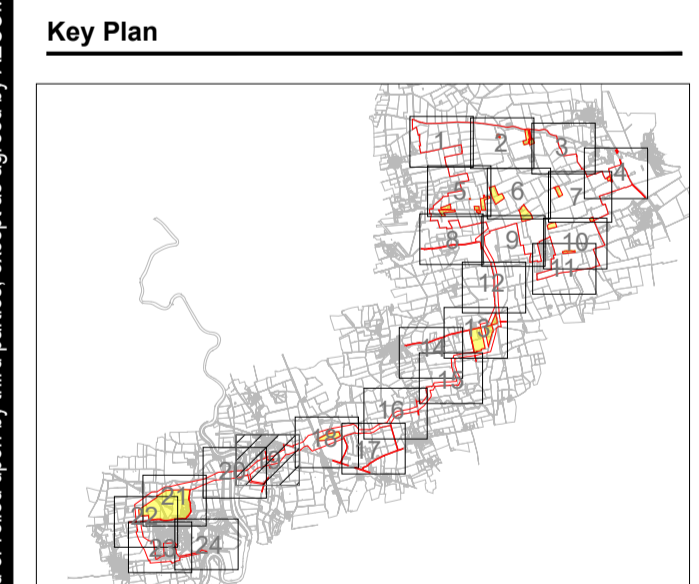
- Notes**
1. ALL DIMENSIONS IN METERS UNLESS STATED OTHERWISE.
  2. DO NOT SCALE FROM THIS DRAWING USE ONLY PRINTED DIMENSIONS.
  3. THE PROPOSED WORKS SHOWN ARE ILLUSTRATIVE ONLY AND WILL BE SUBJECT TO CHANGE AS PART OF DETAILED DESIGN DEVELOPMENT. ANY CHANGES WILL BE LIMITED TO BEING WITHIN THE ORDER LIMITS AND ANY OTHER CONSTRAINTS INCLUDED IN THE DEVELOPMENT CONSENT ORDER.
  4. THE PROPOSED TRAFFIC REGULATION ORDERS AND TRAFFIC MANAGEMENT WORKS SHOWN ARE TO BE READ IN CONJUNCTION WITH SCHEDULE(S) 8 OF THE DEVELOPMENT CONSENT ORDER.

**Key**

	ORDER LIMITS
	LAND NOT INCLUDED IN THE ORDER LIMITS
	TEMPORARY TRAFFIC SIGNAL AND BANKSMAN CONTROL AREA

**ISSUE/REVISION**

I/R	DATE	DESCRIPTION
P03	08-10-2024	Updated Order Limit Exclusion
P02	24-07-2024	Updated Order Limits
P01	29-02-2024	DCO Application Issue



**Purpose Of Issue**  
DCO APPLICATION

**Project Number**  
60682158

**Sheet Title**  
TRAFFIC REGULATION MEASURES PLANS SHEET 19 OF 24

**Reference Number**  
EN010142/APP/2.5

**Legislation Reference**  
APFP 2009 Regulation 5(2)(o)

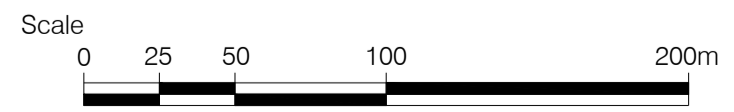
**Sheet Number**  
60682158-ACM-XX-00-DR-CE-1249

**Scale:** As shown @ A1 **Rev:** p03

SEE SHEET 20 FOR DETAILS OF THIS AREA.

FOR CONTINUATION OF TEMPORARY TRAFFIC SIGNAL AND BANKSMAN CONTROL AREA PLEASE REFER TO SHEET 18


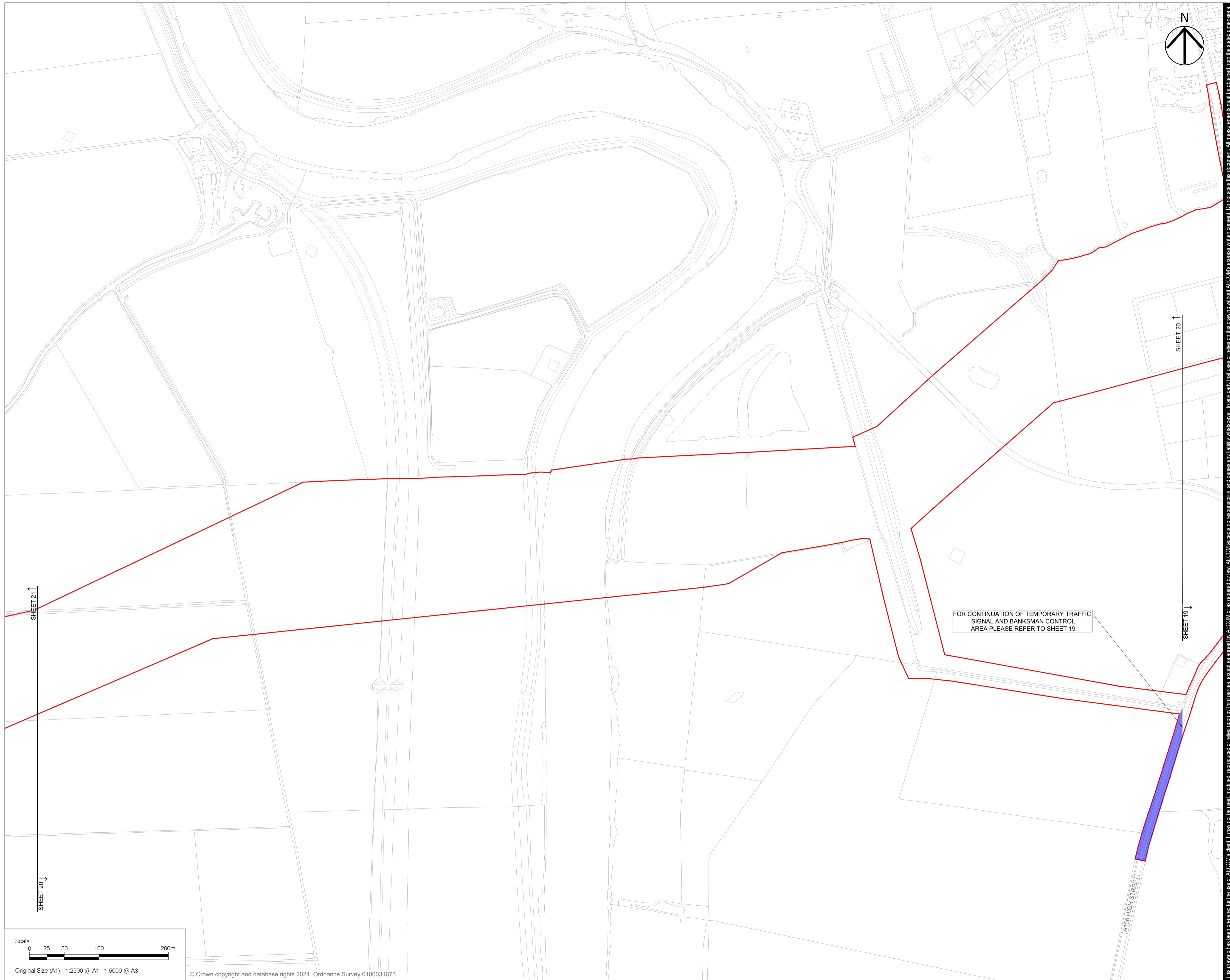
FOR CONTINUATION OF TEMPORARY TRAFFIC SIGNAL AND BANKSMAN CONTROL AREA PLEASE REFER TO SHEET 20



Original Size (A1) 1:2500 @ A1 1:5000 @ A3

This drawing has been prepared for the use of AECOM's client. It may not be used, modified, reproduced or relied upon by third parties, except as agreed by AECOM or as required by law. AECOM accepts no responsibility, and denies any liability whatsoever, to any party that uses or relies on this drawing without AECOM's express written consent. Do not scale this document. All measurements must be obtained from the stated dimensions.





**Project**  
TILLBRIDGE SOLAR PROJECT

**Client**  
TILLBRIDGE SOLAR LIMITED

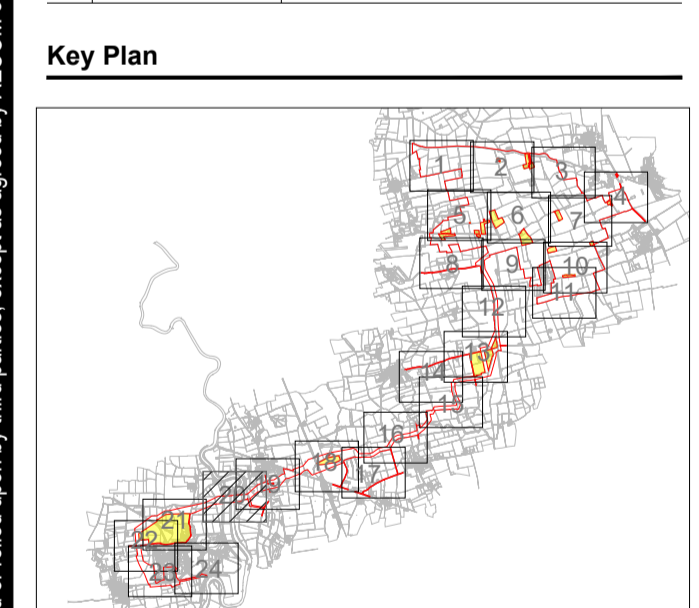
**Consultant**  
Aecom  
1 Tanfield  
Edinburgh  
EH3 5DA  
United Kingdom  
Fax +44 (0)131 301 8699  
Tel +44 (0)131 301 8600  
www.aecom.com

- Notes**
1. ALL DIMENSIONS IN METERS UNLESS STATED OTHERWISE.
  2. DO NOT SCALE FROM THIS DRAWING USE ONLY PRINTED DIMENSIONS.
  3. THE PROPOSED WORKS SHOWN ARE ILLUSTRATIVE ONLY AND WILL BE SUBJECT TO CHANGE AS PART OF DETAILED DESIGN DEVELOPMENT. ANY CHANGES WILL BE LIMITED TO BEING WITHIN THE ORDER LIMITS AND ANY OTHER CONSTRAINTS INCLUDED IN THE DEVELOPMENT CONSENT ORDER.
  4. THE PROPOSED TRAFFIC REGULATION ORDERS AND TRAFFIC MANAGEMENT WORKS SHOWN ARE TO BE READ IN CONJUNCTION WITH SCHEDULE(S) 8 OF THE DEVELOPMENT CONSENT ORDER.

- Key**
- ORDER LIMITS
  - LAND NOT INCLUDED IN THE ORDER LIMITS
  - TEMPORARY TRAFFIC SIGNAL AND BANKSMAN CONTROL AREA

**ISSUE/REVISION**

I/R	DATE	DESCRIPTION
P03	08-10-2024	Updated Order Limit Exclusion
P02	24-07-2024	Updated Order Limits
P01	29-02-2024	DCO Application Issue



**Purpose Of Issue**  
DCO APPLICATION

**Project Number**  
60682158

**Sheet Title**  
TRAFFIC REGULATION MEASURES PLANS SHEET 20 OF 24

**Reference Number**  
EN010142/APP/2.5

**Legislation Reference**  
APFP 2009 Regulation 5(2)(o)

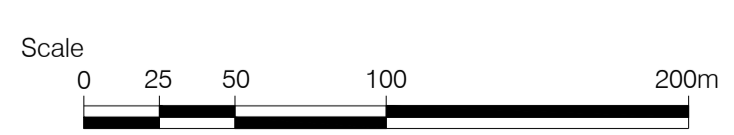
**Sheet Number**  
60682158-ACM-XX-00-DR-CE-1250

**Scale:** As shown @ A1 **Rev:** P03

SHEET 21 ↑  
SHEET 20 ↓

SHEET 20 ↑  
SHEET 19 ↓

FOR CONTINUATION OF TEMPORARY TRAFFIC SIGNAL AND BANKSMAN CONTROL AREA PLEASE REFER TO SHEET 19


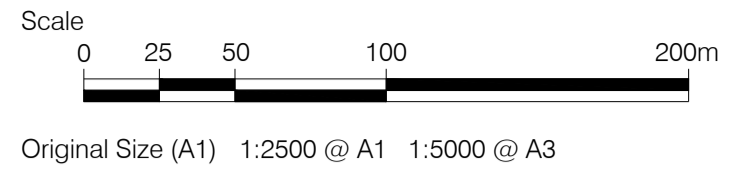
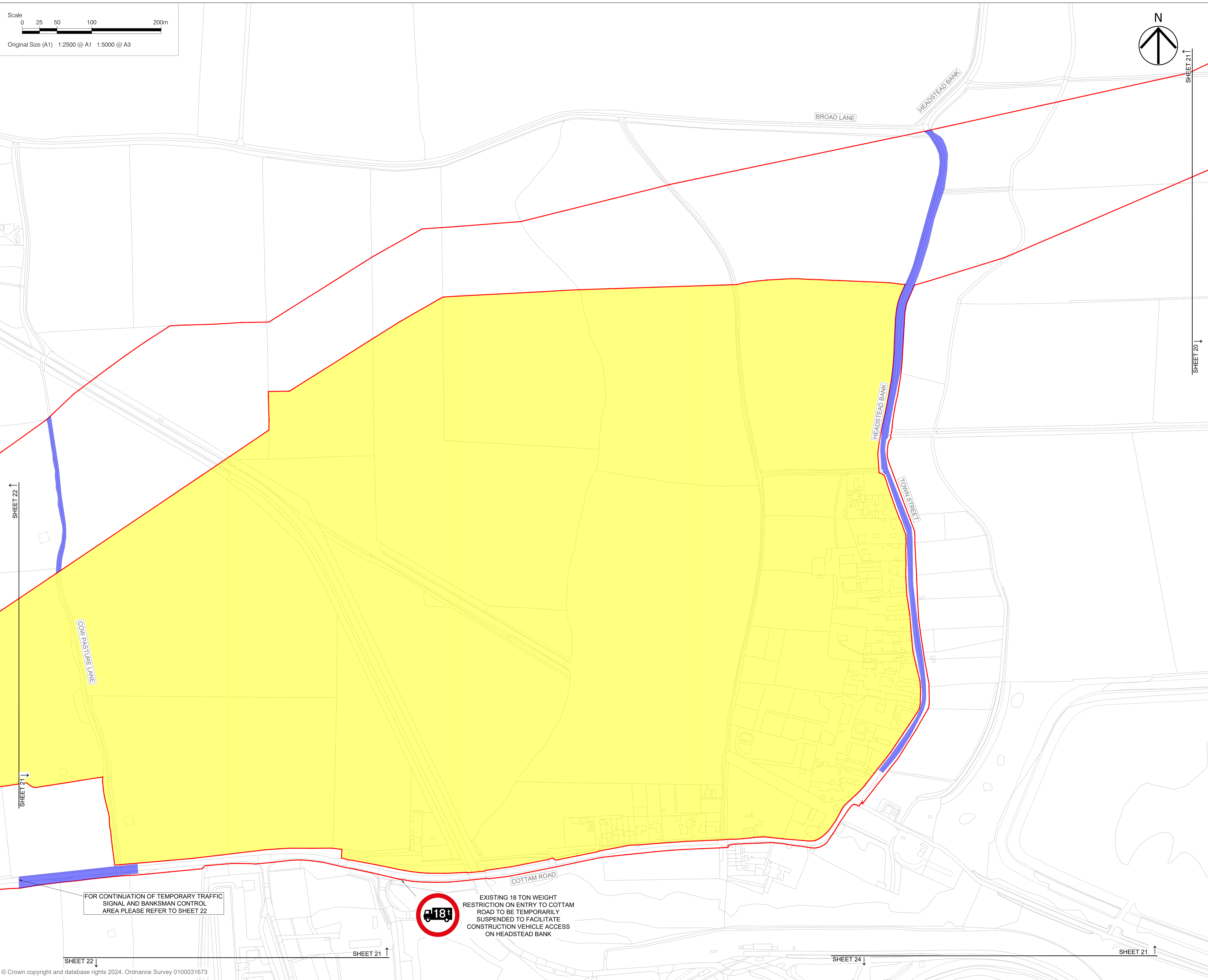


Original Size (A1) 1:2500 @ A1 1:5000 @ A3

This drawing has been prepared for the use of AECOM's client. It may not be used, modified, reproduced or relied upon by third parties, except as agreed by AECOM or as required by law. AECOM accepts no responsibility, and denies any liability whatsoever, to any party that uses or relies on this drawing without AECOM's express written consent. Do not scale this document. All measurements must be obtained from the stated dimensions.



ISO A1 594mm x 841mm  
 Approved: JH  
 Checked: MP  
 Designer: PG  
 Project Management Initials:  
 Last saved by: KYLE PLACKETT(2024-10-09) Last Plotter: 2024-10-09  
 Filename: C:\USERS\KYLE PLACKETT\ONE\DRIVE - AECOM\TILLBRIDGE AECOM CHESTERFIELD\DRAWINGS (CAD)\60682158-ACM-XX-00-DR-CE-1251 P03.DWG



SHEET 21  
 SHEET 20  
 SHEET 22  
 SHEET 21  
 SHEET 21  
 SHEET 21

# AECOM

**Project**  
**TILLBRIDGE SOLAR PROJECT**

**Client**  
**TILLBRIDGE SOLAR LIMITED**

**Consultant**  
**Aecom**  
 1 Tanfield  
 Edinburgh  
 EH3 5DA  
 United Kingdom  
 Fax +44 (0)131 301 8699  
 Tel +44 (0)131 301 8600  
 www.aecom.com

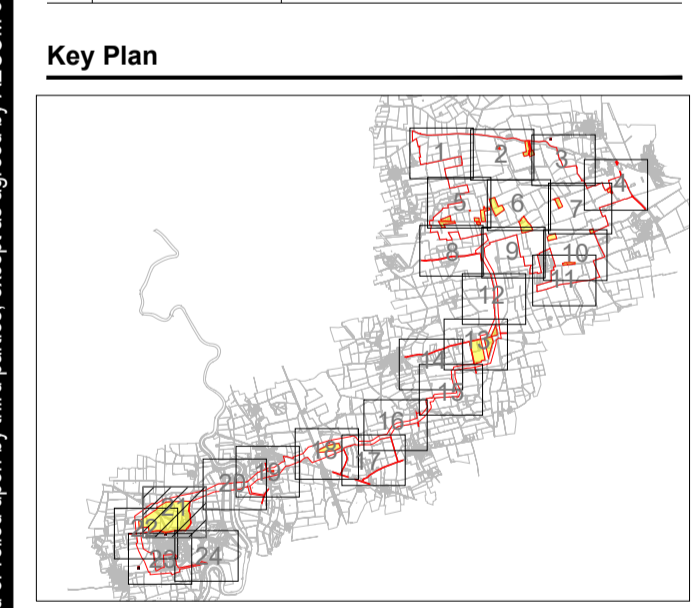
- Notes**
- ALL DIMENSIONS IN METERS UNLESS STATED OTHERWISE.
  - DO NOT SCALE FROM THIS DRAWING USE ONLY PRINTED DIMENSIONS.
  - THE PROPOSED WORKS SHOWN ARE ILLUSTRATIVE ONLY AND WILL BE SUBJECT TO CHANGE AS PART OF DETAILED DESIGN DEVELOPMENT. ANY CHANGES WILL BE LIMITED TO BEING WITHIN THE ORDER LIMITS AND ANY OTHER CONSTRAINTS INCLUDED IN THE DEVELOPMENT CONSENT ORDER.
  - THE PROPOSED TRAFFIC REGULATION ORDERS AND TRAFFIC MANAGEMENT WORKS SHOWN ARE TO BE READ IN CONJUNCTION WITH SCHEDULE(S) 8 OF THE DEVELOPMENT CONSENT ORDER.

**Key**

- ORDER LIMITS
- LAND NOT INCLUDED IN THE ORDER LIMITS
- TEMPORARY TRAFFIC SIGNAL AND BANKSMAN CONTROL AREA

**ISSUE/REVISION**

I/R	DATE	DESCRIPTION
P03	08-10-2024	Updated Order Limit Exclusion
P02	24-07-2024	Updated Order Limits
P01	29-02-2024	DCO Application Issue



**Purpose Of Issue**  
 DCO APPLICATION

**Project Number**  
 60682158

**Sheet Title**  
 TRAFFIC REGULATION MEASURES PLANS SHEET 21 OF 24

**Reference Number**  
 EN010142/APP/2.5

**Legislation Reference**  
 APFP 2009 Regulation 5(2)(o)

**Sheet Number**  
 60682158-ACM-XX-00-DR-CE-1251


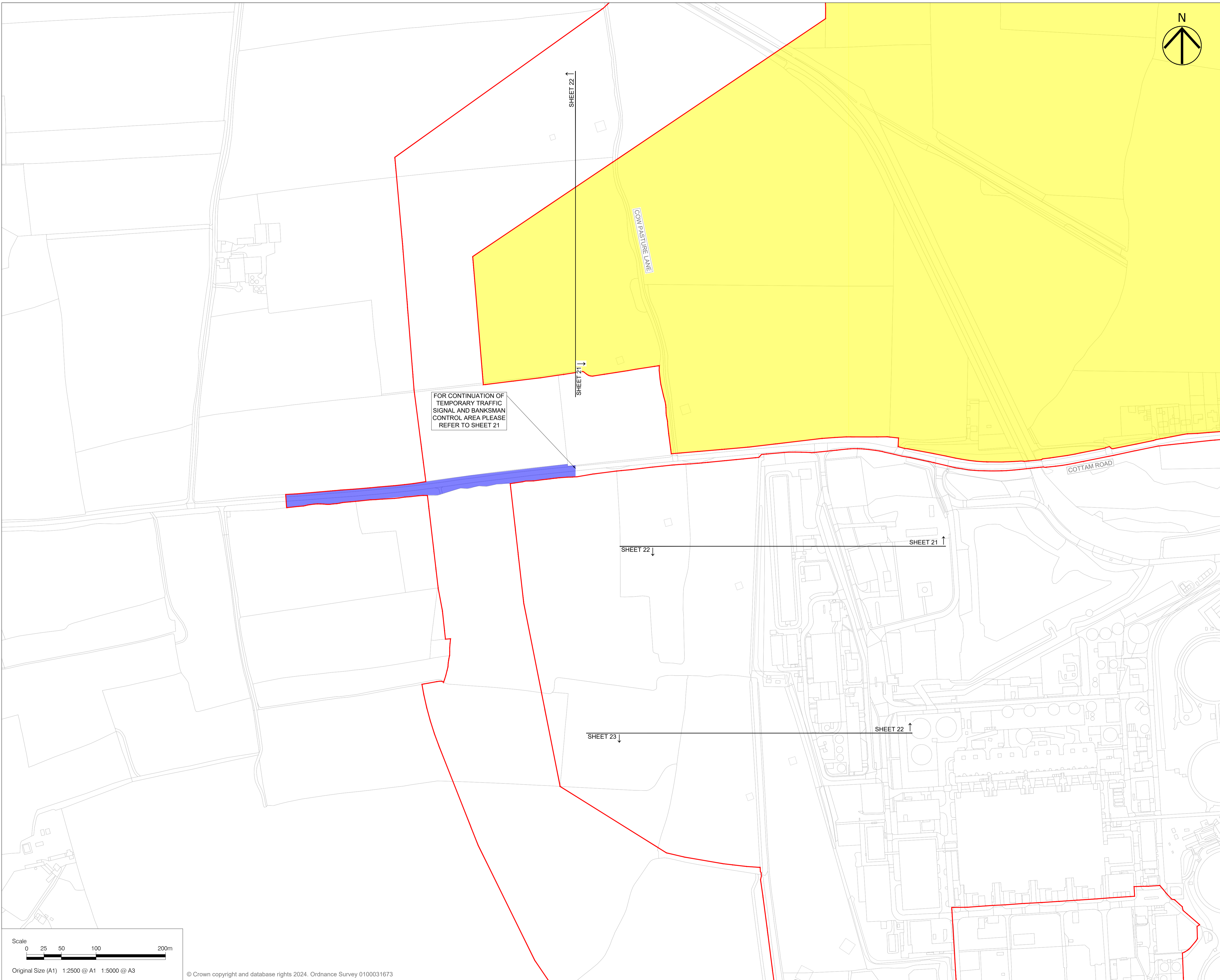
**Scale:** As shown @ A1 **Rev:** P03

FOR CONTINUATION OF TEMPORARY TRAFFIC SIGNAL AND BANKSMAN CONTROL AREA PLEASE REFER TO SHEET 22



EXISTING 18 TON WEIGHT RESTRICTION ON ENTRY TO COTTAM ROAD TO BE TEMPORARILY SUSPENDED TO FACILITATE CONSTRUCTION VEHICLE ACCESS ON HEADSTEAD BANK





**Project**  
TILLBRIDGE SOLAR PROJECT

**Client**  
TILLBRIDGE SOLAR LIMITED

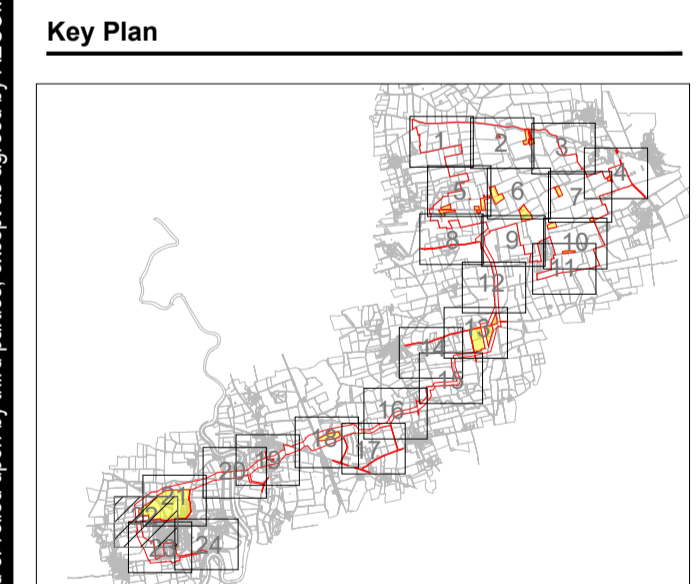
**Consultant**  
Aecom  
1 Tanfield  
Edinburgh  
EH3 5DA  
United Kingdom  
Fax +44 (0)131 301 8699  
Tel +44 (0)131 301 8600  
www.aecom.com

- Notes**
1. ALL DIMENSIONS IN METERS UNLESS STATED OTHERWISE.
  2. DO NOT SCALE FROM THIS DRAWING USE ONLY PRINTED DIMENSIONS.
  3. THE PROPOSED WORKS SHOWN ARE ILLUSTRATIVE ONLY AND WILL BE SUBJECT TO CHANGE AS PART OF DETAILED DESIGN DEVELOPMENT. ANY CHANGES WILL BE LIMITED TO BEING WITHIN THE ORDER LIMITS AND ANY OTHER CONSTRAINTS INCLUDED IN THE DEVELOPMENT CONSENT ORDER.
  4. THE PROPOSED TRAFFIC REGULATION ORDERS AND TRAFFIC MANAGEMENT WORKS SHOWN ARE TO BE READ IN CONJUNCTION WITH SCHEDULE(S) 8 OF THE DEVELOPMENT CONSENT ORDER.

- Key**
- ORDER LIMITS (Red line)
  - LAND NOT INCLUDED IN THE ORDER LIMITS (Yellow fill)
  - TEMPORARY TRAFFIC SIGNAL AND BANKSMAN CONTROL AREA (Blue fill)

**ISSUE/REVISION**

I/R	DATE	DESCRIPTION
P03	08-10-2024	Updated Order Limit Exclusion
P02	24-07-2024	Updated Order Limits
P01	29-02-2024	DCO Application Issue



**Purpose Of Issue**  
DCO APPLICATION

**Project Number**  
60682158

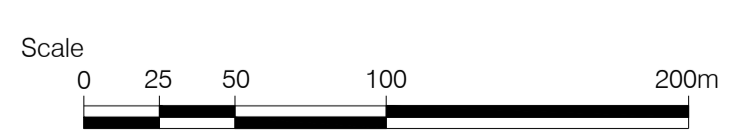
**Sheet Title**  
TRAFFIC REGULATION MEASURES PLANS SHEET 22 OF 24

**Reference Number**  
EN010142/APP/2.5

**Legislation Reference**  
APFP 2009 Regulation 5(2)(o)

**Sheet Number**  
60682158-ACM-XX-00-DR-CE-1252


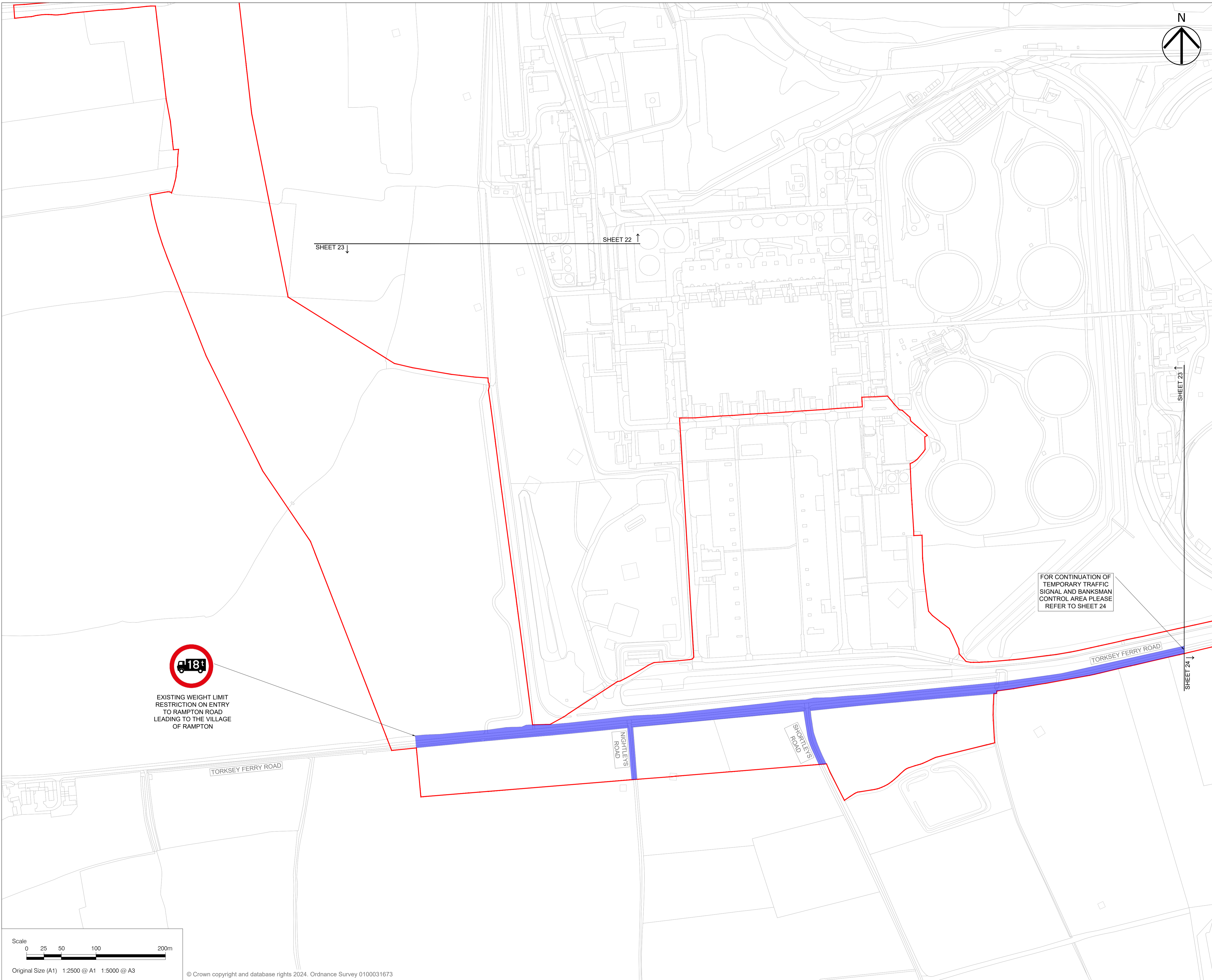
**Scale:** As shown @ A1 **Rev:** P03



Original Size (A1) 1:2500 @ A1 1:5000 @ A3

This drawing has been prepared for the use of AECOM's client. It may not be used, modified, reproduced or relied upon by third parties, except as agreed by AECOM or as required by law. AECOM accepts no responsibility, and denies any liability whatsoever, to any party that uses or relies on this drawing without AECOM's express written consent. Do not scale this document. All measurements must be obtained from the stated dimensions.





- Notes**
1. ALL DIMENSIONS IN METERS UNLESS STATED OTHERWISE.
  2. DO NOT SCALE FROM THIS DRAWING USE ONLY PRINTED DIMENSIONS.
  3. THE PROPOSED WORKS SHOWN ARE ILLUSTRATIVE ONLY AND WILL BE SUBJECT TO CHANGE AS PART OF DETAILED DESIGN DEVELOPMENT. ANY CHANGES WILL BE LIMITED TO BEING WITHIN THE ORDER LIMITS AND ANY OTHER CONSTRAINTS INCLUDED IN THE DEVELOPMENT CONSENT ORDER.
  4. THE PROPOSED TRAFFIC REGULATION ORDERS AND TRAFFIC MANAGEMENT WORKS SHOWN ARE TO BE READ IN CONJUNCTION WITH SCHEDULE(S) 8 OF THE DEVELOPMENT CONSENT ORDER.

**Key**

	ORDER LIMITS
	LAND NOT INCLUDED IN THE ORDER LIMITS
	TEMPORARY TRAFFIC SIGNAL AND BANKSMAN CONTROL AREA

**ISSUE/REVISION**

I/R	DATE	DESCRIPTION
P03	08-10-2024	Updated Order Limit Exclusion
P02	24-07-2024	Updated Order Limits
P01	29-02-2024	DCO Application Issue

**Key Plan**



**Purpose Of Issue**

DCO APPLICATION

**Project Number**

60682158

**Sheet Title**

TRAFFIC REGULATION MEASURES PLANS SHEET 23 OF 24

**Reference Number**

EN010142/APP/2.5

**Legislation Reference**

APFP 2009 Regulation 5(2)(o)

**Sheet Number**

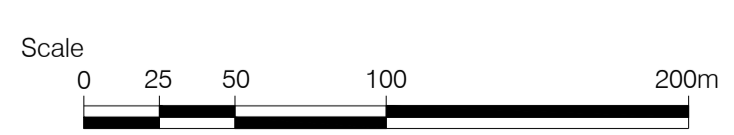
60682158-ACM-XX-00-DR-CE-1253

Scale: As shown @ A1 Rev: P03



EXISTING WEIGHT LIMIT RESTRICTION ON ENTRY TO RAMPTON ROAD LEADING TO THE VILLAGE OF RAMPTON


FOR CONTINUATION OF TEMPORARY TRAFFIC SIGNAL AND BANKSMAN CONTROL AREA PLEASE REFER TO SHEET 24



Original Size (A1) 1:2500 @ A1 1:5000 @ A3




This drawing has been prepared for the use of AECOM's client. It may not be used, modified, reproduced or relied upon by third parties, except as agreed by AECOM or as required by law. AECOM accepts no responsibility, and denies any liability whatsoever, to any party that uses or relies on this drawing without AECOM's express written consent. Do not scale this document. All measurements must be obtained from the stated dimensions.





1. ALL DIMENSIONS IN METERS UNLESS STATED OTHERWISE.
2. DO NOT SCALE FROM THIS DRAWING USE ONLY PRINTED DIMENSIONS.
3. THE PROPOSED WORKS SHOWN ARE ILLUSTRATIVE ONLY AND WILL BE SUBJECT TO CHANGE AS PART OF DETAILED DESIGN DEVELOPMENT. ANY CHANGES WILL BE LIMITED TO BEING WITHIN THE ORDER LIMITS AND ANY OTHER CONSTRAINTS INCLUDED IN THE DEVELOPMENT CONSENT ORDER.
4. THE PROPOSED TRAFFIC REGULATION ORDERS AND TRAFFIC MANAGEMENT WORKS SHOWN ARE TO BE READ IN CONJUNCTION WITH SCHEDULE(S) 8 OF THE DEVELOPMENT CONSENT ORDER.

Key

-  ORDER LIMITS
-  LAND NOT INCLUDED IN THE ORDER LIMITS
-  TEMPORARY TRAFFIC SIGNAL AND BANKSMAN CONTROL AREA

ISSUE/REVISION

I/R	DATE	DESCRIPTION
P03	08-10-2024	Updated Order Limit Exclusion
P02	24-07-2024	Updated Order Limits
P01	29-02-2024	DCO Application Issue

Key Plan



Purpose Of Issue

DCO APPLICATION

Project Number

60682158

Sheet Title

TRAFFIC REGULATION MEASURES PLANS SHEET 24 OF 24

Reference Number

EN010142/APP/2.5

Legislation Reference

APFP 2009 Regulation 5(2)(o)

Sheet Number

60682158-ACM-XX-00-DR-CE-1254

Scale: As shown @ A1

Rev: P03

This drawing has been prepared for the use of AECOM's client. It may not be used, modified, reproduced or relied upon by third parties, except as agreed by AECOM or as required by law. AECOM accepts no responsibility, and denies any liability, whatsoever, to any party that uses or relies on this drawing without AECOM's express written consent. Do not scale this document. All measurements must be obtained from the stated dimensions.

